Architectural Inventory for the

City of Pittsburgh, Allegheny County, Pennsylvania

Planning Sector 14: Oakland

North Oakland, West Oakland, Central Oakland, and South Oakland Neighborhoods

Report of Findings and Recommendations

The City of Pittsburgh

In Cooperation With:

Pennsylvania Historical & Museum Commission

Pennsylvania State Historic Preservation Office

December 2020

The ca. 1843 Joseph Coltart House, formerly located on Forbes Avenue opposite Coltart Avenue, as it appeared in 1935. *Historic American Buildings Survey, Library of Congress*.

Prepared By:

Michael Baker International, Inc.

Jesse A. Belfast

Justin P. Greenawalt

and

Clio Consulting

Angelique Bamberg

with

Cosmos Technologies, Inc.

Chirag Moradiya

The Architectural Inventory for the City of Pittsburgh, Allegheny County, Pennsylvania, was made possible with funding provided by the Pennsylvania State Historic Preservation Office (PA SHPO), the City of Pittsburgh, and the U.S. Department of the Interior National Park Service Certified Local Government program.

The contents and opinions contained in this document do not necessarily reflect the views or policies of the Department of the Interior. This program receives federal financial assistance for identification and protection of historic properties. Under Title VI of the Civil Rights Act of 1964, Section 504 of the Rehabilitation Act of 1973, and the Age Discrimination Act of 1975, as amended, the U.S. Department of the Interior prohibits discrimination on the basis of race, color, national origin, disability, or age in its federally assisted programs. If you believe you have been discriminated against in any program, activity, or facility as described above, or if you desire further information, please write to: Office of Equal Opportunity, National Park Service; 1849 C Street N.W.; Washington, D.C. 20240.

Abstract

This Architectural Inventory for the City of Pittsburgh (Planning Sector 14: Oakland) is in partial fulfillment of Preserve Policy 1.2, to **Identify and Designate Additional Historic Structures, Districts, Sites, and Objects** (*City of Pittsburgh Cultural Heritage Plan, 2012)*. This project is the tenth phase of a larger undertaking which aims ultimately to complete the architectural survey for all of Pittsburgh's Planning Sectors. The scope of this project provided for a partial inventory of Pittsburgh's North Oakland, West Oakland, Central Oakland, and South Oakland neighborhoods in Planning Sector 14.

This *Report of Findings and Recommendations* presents survey results and recommendations. Recommendations pertain to 1) the eligibility of various resources for National Register of Historic Places (NRHP) listing; 2) the use of survey data by the City of Pittsburgh; 3) resources prioritized for intensive-level survey; and 4) a review of this survey effort's methodology, with emphasis on lessons learned and recommended modifications for future surveys.

All previously surveyed resources within the four Oakland neighborhoods were field checked and an updated survey record was prepared. The survey area contains parts of two historic districts that are listed in the NRHP. Within the four Oakland neighborhoods in Planning Sector 14, the survey documented 150 properties in Schenley Farms Historic District and two (2) properties in Schenley Park Historic District. In addition, project historians considered whether any new areas could qualify as potential historic districts within Oakland. Boundaries were recommended for five areas that appear to have potential significance as historic districts: Oakland Square; the United Real Estate and Construction Company's H.L. Dean Plan; the Hardie Brothers Block; Automobile Row; and McKee Place.

Project historians surveyed the following resources:

PREVIOUSLY SURVEYED

- 918 Previously Surveyed Extant Resources
- 10 Previously Surveyed Resources – Now Demolished and not replaced
- 4 Previously Surveyed Resources – Now Demolished and replaced
- **932** **TOTAL** Previously Surveyed Properties *Resurveyed*

NEWLY SURVEYED

- 1,070 **TOTAL** Newly Surveyed Resources

TOTAL SURVEYED

- 2,002 **TOTAL** Resources

ELIGIBILITY RECOMMENDATIONS

- 8 Previously Surveyed Resources Individually Listed in the NRHP.
- 8 Previously Surveyed Resources – Previously Determined Individually Eligible for the NRHP
- 86 Resources without an individual NRHP eligibility determination – Recommended Potentially Individually Eligible for the NRHP

- **94** **Eligible or Potentially Eligible Resources** Recommended for Intensive-Level Survey (or, if already determined eligible, formal NRHP listing)

Research documented 28 previously surveyed resources that were determined not individually eligible for the NRHP. Of these resources, the survey confirmed that 27 were extant and one (1) was demolished. No changes in NRHP eligibility are recommended for the 27 extant resources.

This survey also identified six streets (or portions of streets) with brick or stone pavement as potentially eligible as part of a larger city-wide district comprising all streets with historic pavement.

This project was administered by the City of Pittsburgh with support from PA SHPO staff. Professionals who designed this project, conducted the fieldwork, and wrote the report meet the *Secretary of the Interior's Standards and Guidelines for Professional Qualifications Standards* (36CFR61) for history and/or architectural history. Consulting firms include Michael Baker International, Inc., Clio Consulting, and Cosmos Technologies, Inc.

This project was funded in part by a Pennsylvania Historical and Museum Commission Certified Local Government (CLG) grant, the program guidelines of which can be found at http://www.portal.state.pa.us/portal/server.pt/community/grants/3794/certified_local_government_grant_program/417950.

Table of Contents

Abstract v

Table of Contents vii

Introduction 1

Goals and Objectives 3

Methodology 5

Historical Context/Background History 10

Results 35

Recommendations & Conclusions 47

Bibliography 54

Appendix A: Attribute Fields – PA SHPO & City of Pittsburgh Survey Requirements 57

Appendix B: Figures 65

Appendix C: Tables 91

List of Plates

Plate 1: 1862 Beers and Beers map showing Oakland vicinity, then part of Pitt Township 24
Plate 2: 1872 G.M. Hopkins Co. plat map showing Oakland vicinity. 25
Plate 3: 1882 G.M. Hopkins Co. plat map showing Oakland vicinity. 26
Plate 4: 1889 G.M. Hopkins Co. plat map showing Oakland vicinity. 27
Plate 5: 1904 G.M. Hopkins Co. plat map showing Oakland vicinity. 28
Plate 6: 1910 G.M. Hopkins Co. plat map showing Oakland vicinity. 29
Plate 7: 1923 G.M. Hopkins Co. plat map showing Oakland vicinity. 30
Plate 8: 1937 aerial photograph of Oakland vicinity (www.pennpilot.psu.edu) 31
Plate 9: 1957 aerial photograph of Oakland vicinity (www.pennpilot.psu.edu) 32
Plate 10: 1957 aerial photograph of Oakland vicinity (www.pennpilot.psu.edu). 33

List of Figures

Figure 1: Overview of Planning Sector 14, Oakland. 65
Figure 2: Previously and Newly Surveyed Resources: North Oakland. 66

Figure 3: Previously and Newly Surveyed Resources: West Oakland. 67
Figure 4: Previously and Newly Surveyed Resources: Central Oakland. 68
Figure 5: Previously and Newly Surveyed Resources: South Oakland. 69
Figure 6: Historical Integrity of Surveyed Parcels: North Oakland. 70
Figure 7: Historical Integrity of Surveyed Parcels: West Oakland. 71
Figure 8: Historical Integrity of Surveyed Parcels: Central Oakland. 72
Figure 9: Historical Integrity of Surveyed Parcels: South Oakland. 73
Figure 10: Location of Pre-1890 Properties: North Oakland. 74
Figure 11: Location of Pre-1890 Properties: West Oakland. 75
Figure 12: Location of Pre-1890 Properties: Central Oakland. 76
Figure 13: Location of Pre-1890 Properties: South Oakland. 77
Figure 14: Location of Potential Individually Eligible Resources: North Oakland. 78
Figure 15: Location of Potential Individually Eligible Resources: West Oakland. 79
Figure 16: Location of Potential Individually Eligible Resources: Central Oakland. 80
Figure 17: Location of Potential Individually Eligible Resources: South Oakland. 81
Figure 18: Geographic Distribution of the Four Most Common Building Styles in North Oakland. 82
Figure 19: Geographic Distribution of the Four Most Common Building Styles in West Oakland. 83
Figure 20: Geographic Distribution of the Three Most Common Building Styles in Central Oakland. 84
Figure 21: Geographic Distribution of the Four Most Common Building Styles in South Oakland. 85
Figure 22: Proposed Boundary for Oakland Square Historic District. 86
Figure 23: Proposed Boundary for United Real Estate and Construction Company/H.L. Dean Plan Historic District 87
Figure 24: Proposed Boundary for Hardie Brothers Block Historic District. 88
Figure 25: Proposed Boundary for Automobile Row Historic District. 89
Figure 26: Proposed Boundary for McKee Place Historic District. 90

List of Tables

Table 1: Survey Completion 52
Table 2: Individually Listed, Determined Individually Eligible, and Potential Individually Eligible Resources 91
Table 3: Previously Surveyed Resources 113
Table 4: Pre-1890 Resources 167
Table 5: Resources in Schenley Farms NRHP District 177
Table 6: Resources in Schenley Park NRHP District 189
Table 7: Resources in Oakland Square NRHP District (Recommended Eligible) 191
Table 8: Resources in United Real Estate and Construction Company/H.L. Dean Plan Historic District (Recommended Eligible) 195
Table 9: Resources in Hardie Brothers Block Historic District (Recommended Eligible) 213
Table 10: Resources in Automobile Row Historic District (Recommended Eligible) 215
Table 11: Resources in McKee Place Historic District (Recommended Eligible). 217
Table 12: Newly Surveyed Resources 219

Introduction

In 2013, the City of Pittsburgh received a Pennsylvania Historical and Museum Commission Certified Local Government (CLG) grant for partial funding of an architectural inventory of Pittsburgh neighborhoods. The present survey (phase ten of the Pittsburgh Architectural Inventory) focuses on Planning Sector 14's North Oakland, West Oakland, Central Oakland, and South Oakland neighborhoods. The survey was conducted in November 2020, and the report was compiled in December 2020. Previous phases of the survey include:

- Planning Sector 1 Troy Hill Neighborhood, October 2014.
- Planning Sector 1 Spring Garden and Spring Hill-City View neighborhoods, February 2015.
- Planning Sector 12 Larimer Neighborhood, September 2016.
- Planning Sector 5 Carrick Neighborhood, October 2016.
- Planning Sector 5 Brookline Neighborhood, September 2017.
- Planning Sector 4 West End and Elliott neighborhoods, September 2018.
- Planning Sector 2 Brighton Heights Neighborhood, May 2019.
- Planning Sector 6 Allentown and Knoxville neighborhoods, September 2019.
- Planning Sector 15 Middle Hill, Bedford Dwellings, and Terrace Village neighborhoods, October 2019.

The City of Pittsburgh is divided into 16 planning sectors. Each sector contains a number of neighborhoods and is delineated based on a number of factors, including neighborhood and ward boundaries and topographical features. The City chose to focus the tenth phase of its Architectural Inventory on the Oakland neighborhoods to gain a comprehensive understanding of its development and extant historic-age resources because the area has not been previously studied in a holistic way and because of the high level of development pressure, particularly for institutional uses along the Fifth and Forbes corridor. After three weeks of survey work, project historians surveyed 2,002 resources, of which 1,070 were newly surveyed and 932 were previously surveyed (Appendix B, Figures 1-5). This represents a partial survey of all four Oakland neighborhoods. Properties were recorded using the PA SHPO minimum survey requirements (see Appendix A). Survey data were uploaded in real time to the City's Geographic Information Systems (GIS) database via tablet computers. These data were later re-formatted and transmitted to PA SHPO in a Microsoft Excel file in accordance with PA SHPO's Cultural Resources Geographic Information System (CRGIS) requirements.

This *Report of Findings and Recommendations* presents survey results and recommendations. Recommendations pertain to 1) the eligibility of various resources for National Register of Historic Places (NRHP) listing; 2) the use of survey data by the City of Pittsburgh; 3) resources prioritized for intensive-level survey; and 4) a review of this survey effort's methodology, with emphasis on lessons learned and recommended modifications for future surveys.

Qualifications

Professionals who designed this project, conducted the fieldwork, and wrote the report meet the *Secretary of the Interior's Standards and Guidelines for Professional Qualifications Standards* (36CFR61) for history and/or architectural history. Project historians included Jesse Belfast and Justin Greenawalt, of Michael Baker International, Inc., and Angelique Bamberg of Clio Consulting. Project maps and data tables were compiled by Chirag Moradiya of Cosmos Technologies, Inc.

Goals and Objectives

In 2012, the City of Pittsburgh Department of City Planning released its Cultural Heritage Plan as a component of its first comprehensive plan. Resulting from the plan, the need to document historic architectural resources was identified with the goal to:

Document the City's cultural and historic resources in ways that are accurate, meaningful, comprehensive, and useful to the City and the general public.

The Cultural Heritage Plan noted that the Historic Resources Inventory should be a "dynamic, comprehensive list of the City's historic resources." Further, according to the plan, the existing inventory of historic resources (over 13,500 parcels identified as being historic on some level) "needs to be field checked and continually updated as physical conditions change and additional resources are listed in the National Register of Historic Places or designated under the City's Historic Preservation Ordinance" (Cultural Heritage Plan, 112).

To realize these goals, the City prepared policies with corresponding action items in the historic preservation plan. This current field survey is in partial fulfillment of those items, including:

PRESERVE POLICY 1.2 - Identify and Designate Additional Historic Structures, Districts, Sites, and Objects

PRESERVE 1.2-A: Conduct a Citywide Reconnaissance Survey (cursory visual inspection).

Identify areas that are potentially eligible for new listings as City-Designated Historic Districts and NRHP Historic Districts. Focus on areas that:

- Have been previously identified as potentially eligible (see Cultural Heritage Plan Appendix B).
- Have a high percentage of structurally sound and architecturally significant pre-1940 buildings.

Identify individual structures and sites outside of City-designated and NRHP historic districts that are potentially eligible for individual nomination as a City-designated historic resource and/or for listing in the NRHP. Focus on structurally sound resources that:

- Would not otherwise be part of an eligible historic district.
- Are significant or unique for their architecture and/or engineering.
- Would severely and adversely impact the neighborhood's form, character, or economic growth potential if demolished or negatively altered. (Consider existing and former

schools, religious buildings, and civic or quasi-civic spaces such as libraries, parks, fire stations, community centers, etc.)

The current survey effort represents the City's second effort to identify previously unsurveyed historic resources within Sector 14's North Oakland, West Oakland, Central Oakland, and South Oakland neighborhoods, in partial fulfillment of the above-mentioned goal. (The first effort occurred in 1992-93, when the Pittsburgh Register of Historic Places survey was conducted.) In addition, the City intends to use this project to further develop and refine the methodology for conducting architectural surveys that was used in the first through ninth phases of the Pittsburgh Architectural Inventory (October 2014/February 2015/September 2016/October 2016/September 2017/September 2018/May 2019/September 2019/October 2019).

Methodology

Background Research

Prior to initiating fieldwork, the project team conducted background research and reviewed published literature to identify and obtain sources of information regarding the history and architecture of Oakland. A review of existing Pittsburgh history texts helped to predict the types of properties that should be expected in the survey area; historic mapping illustrated patterns of development and periods of growth in the neighborhood. Searches of CRGIS, the Pittsburgh Register of Historic Places—a city-wide survey conducted by the Historic Preservation staff of the Department of City Planning in 1991-1993—and the Allegheny County African American Historic Sites Survey resulted in a compilation of previously identified resources in Oakland.

Reconnaissance Survey

The survey team consisted of three architectural historians who spent approximately 18 days in the field with tablet computers. The tablets were pre-programmed with county property parcel maps and a fillable database of attribute fields developed by the project team to satisfy CRGIS database requirements (see Appendix A).

The project team conducted a windshield survey before beginning the building-by-building survey to develop a plan for data collection. Oakland is an exceptionally large and densely developed neighborhood, so survey consultants knew the number of hours allotted for field work would not be enough to survey every building. Therefore, the team had to be strategic in its efforts. The survey team decided to begin by checking and updating all previously surveyed resources. This effort alone covered much of Oakland's commercial and institutional built environment, as well as major residential areas. The team then directed its efforts to areas of Oakland with concentrations of older buildings, such as Meyran Street and the blocks historically known as "East Pittsburgh" on S. Craig, Henry, Winthrop, and Filmore streets, and to documenting historic developments with identifiable architectural character, such as Coltart Square, Edith Place, and Oakland Court.

An important function of the survey was to check and update previously identified resources. Having compiled these during preparation for field work, survey consultants notated previously identified resources in the fillable database using a number of newly created fields:

- Previous Survey: Surveyors used this field to enter the source(s) of previous identification/documentation of the resource, i.e. CRGIS, 1993 City Survey.
- NR Status: For extant resources listed in the NRHP or with official determinations of eligibility for listing from PA SHPO, "SHPO: Listed" or "SHPO" Eligible" were entered in this field. "SHPO: Not Eligible" was entered for resources previously determined by SHPO to be ineligible for the NRHP. For resources identified in a previous survey but without a determination of eligibility, "Unevaluated" was entered. In all of these cases,

the historians performing this survey conducted their own evaluation of these resources, since many SHPO determinations were made long ago. "Demolished or 100% destroyed" was entered for resources demolished since they were last recorded in a survey.

- NRL: "Yes" was entered in this field for resources previously individually listed in the NRHP.
- NRLD: "Yes" was entered in this field for resources previously designated as within the boundaries of a historic district listed in the NRHP.
- NRE: "Yes" was entered in this field for resources previously determined individually eligible for listing in the NRHP by PA SHPO.
- NRED: "Yes" was entered in this field for resources previously designated as contributing to historic districts determined eligible for listing in the NRHP by PA SHPO. "No" was entered for resources previously determined ineligible if this survey agreed.

The following other new fields were added to the database for this survey:

- Architect/Builder: The name(s) of a resource's architect and/or builder were entered in this field, if known through research.
- Related: Surveyors entered address ranges in this field for attached rows of houses or groupings of detached houses that were all designed and built at the same time by a single entity or individual. Separate records were still completed for individual addresses in related groups of residences. However, commercial buildings with more than one storefront were recorded as one resource under the main address, and the full address (e.g. 4500-4506 Forbes Avenue) was entered in the "Address Discrepancy" field.
- Associated Resources: A key number was entered in this field for an individual resource that had its own key number in addition to belonging to a larger entity, such as a historic district with a collective key number. The collective key number was noted in the main "Key Number" field for these and all resources that were part of larger sites or districts. This field was also used to notate duplicate individual key numbers assigned to a resource.

Along with individual resources, surveyors had the ability to create a single site record including multiple resources by drawing a polygon around groups of contiguous parcels. This was most useful when recording a complex of related resources as a single site, such as a historic development plan or potential historic district. In the case of a site with multiple resources, surveyors used the "Related" "and Comments" fields to note address ranges and other features of those resources. Individual resource records were still completed in the field. In the case of multiple vacant lots, the ability to draw a polygon around several lots at once allowed surveyors to avoid tedious duplication of effort in recording every lot

singly in the field. However, in order to have an accurate count of vacant lots at the end of the survey, an individual record for each lot was added later in the office and the polygon boundary for the vacant lots was deleted.

Consistent with previous surveys, the survey team photographed all non-vacant parcels (i.e. those with buildings, structures, or landscape features such as parking lots or gardens), regardless of age or integrity, because it required minimal effort when the surveyor was entering data on the resource anyway; moreover, the photographs would enable project historians to review the condition and integrity assessments after the fieldwork was completed in order to assure consistency in integrity assessments among surveyors. Such additional photographic data provide an overall view of an area's integrity and the nature of intrusions in a potential historic district. In the future, this photographic documentation will provide a complete snapshot of a particular area and be a rich source of archival data to document change over time in Pittsburgh's neighborhoods.

Members of the survey team found it critical to establish consistency in the use of certain fields at the beginning of the survey. Use of the following fields is explained:

- Potential Individual Eligibility: Surveyors entered "Yes" for select properties discovered through background research to have been significant in the historical context of the community and for properties whose architecture and integrity stood out in the field, suggesting that further research on their history was warranted. "Yes" was also entered for resources that surveyors believed could be contributors to new, potentially eligible historic districts if the districts were recommended, but not defined, in the course of this project; for example, a number of apartment buildings in the Bellefield area of Oakland were marked as "Potentially Individually Eligible" that could also, conceivably, be grouped together in a Bellefield Apartments Historic District due to their shared context and geography. Previously surveyed resources were re-evaluated in the field and marked as "Yes" only if their architecture, integrity, and/or historical associations warranted. Surveyors did not fill in this field for contributing resources in NRHP-listed historic districts.
- Potential District Eligibility: The project team determined during its windshield survey that the survey area, as a whole, would not be suitable for historic district designation. Accordingly, the survey looked for smaller sections of the neighborhood or groups of related resources with sufficient integrity for historic district potential. Analysis of potential district boundaries was done after the field survey was completed and integrity maps of the surveyed areas had been generated. Therefore, the "Potential District Eligible" field was not used during the survey, but it was completed after potential historic districts were defined. This field was also used to update contributing and non-contributing resources in NRHP listed or eligible districts.

- Integrity: For this field, broad categories of "High," "Medium," and "Low" were utilized. Resources in the survey area were judged to have some integrity if, despite some alterations, their original character was discernible. A property that had replacement

siding but all original trim, windows, and doors intact might be given a rating of "High." "Medium" was assigned to those that exhibited replacement siding and replacement windows and/or doors, but that retained their original size, scale, rhythm and proportion of openings, and possibly some original ornamentation. "Low" was used for properties with drastically altered facades, fenestration, massing, and/or materials, such that their original character had been obscured.

- Style: Correspondingly, where a resource's original style was evident in its massing, extant detail (such as cornice or window design), and/or characteristic features (such as classical porch columns), that style was entered in this field. Resources with no remaining features of their original style were assigned a value of "No Style," even if their context suggested a specific era of construction. "No Style" was also used for vernacular properties with no ornamentation or other stylistic gestures. "Mixed" was entered for transitional buildings that appeared to have had characteristics of more than one style when built. For buildings that exhibited an original style and a later one associated with additions or alterations, these styles were entered separately in the "Style" and "Secondary Style" fields. "Other" was used primarily for mid-twentieth century resources that were not described by any of the standard PHMC style categories, such as ranch houses, Cape Cods, and split levels.

- Vacant parcels and properties constructed post-1975 were noted with a "Yes" in those fields. Additional fields and photographs were not recorded for vacant properties. For post-1975 buildings, sites, and structures, photographs were taken, and the current function was recorded. Integrity was not rated for post-1975 resources. Parcels that were not occupied by a building or structure but that were in use (such as parking lots, parks, and gardens) were entered as "sites" and assigned a relevant function from the CRGIS-supplied drop-down list; such sites were also photographed.

- The "Historic Use" and "Current Use" fields allowed only one use to be selected. For mixed-use buildings, such as those with storefronts on ground floors and apartments or offices above, the first-floor use was entered.

- "Year Built" dates were generally entered in the field and were derived from observation of materials, method of construction, style, and context. In a few cases, the exact dates of major resources were known from research. For the rest, surveyors entered "C" for "circa" along with an estimated date. Historic maps, loaded onto surveyors' tablets, were cross-referenced when possible. A secondary "Year Built" field enabled the surveyor to record the dates of additions or secondary buildings or structures such as garages; in some cases, the secondary date was used to indicate a range of years for construction.

- Several fields allowed surveyors to record addresses and other locational information that was different or missing from the pre-loaded county property information. The

"Address Discrepancy" field was used to record street addresses that differed from the addresses in the county database. "Location" was used to record the address, parcel, or descriptive location of resources added by the survey team in the field, for example, objects such as sculptures and structures such as segments of streets that retained historic paving. A "Skip" field allowed surveyors to note that a data point was redundant with another already completed for a property. For example, in an apartment building with more than one ground floor storefront, a county property address point might be present for each commercial address, but only one record usually needed to be completed for the building. In this case, surveyors would complete one record for the whole property, note the range of addresses in the "Address Discrepancy" field, then select "Yes" in the "Skip" field for each additional address.

- The "Comments" field was used by surveyors to record any additional features of note or unusual circumstances. Project historians also used the "Comments" field to note the presence of multiple buildings or structures on a single parcel, for example, a house and detached garage.

Database Management

Once the reconnaissance survey was complete, the City GIS department uploaded the results from the platform software to Microsoft Excel. Spreadsheet data were reviewed for accuracy and completeness. PHMC Key Numbers and Inventory ID numbers were manually entered for all non-vacant, pre-1976 surveyed resources (note: post-1975 resources and vacant parcels were assigned Key Numbers and Inventory ID numbers if they were located within the boundaries of existing or proposed NRHP districts). After the Excel file was complete, it was used to generate mapping (Appendix B) and tables (Appendix C). The Excel file was resubmitted for uploading into the City's GIS system so that it would contain the most accurate and complete data from the survey. The GIS data concluded the deliverable for the City to incorporate into its Historic Resources Inventory.

PHMC required a slightly modified spreadsheet to update its CRGIS database. A copy of the City's database spreadsheet was modified by removing irrelevant data fields, by reformatting column headings to use CRGIS naming conventions, and by adding primary (i.e. common) Inventory ID records for grouped resources that share a key number. Information included in the primary record for the resource group included such fields as an address range, architectural styles, and materials. The primary Inventory ID number consists of the CRGIS Key Number plus the suffix .0001, and related resources are numbered sequentially beginning with the suffix .0002. Thus, for a grouped resource with Key Number 123456, the primary record's Inventory ID would be 123456.0001 and the first related resource's Inventory ID would be 123456.0002.

Historical Context/Background History

Introduction

Oakland is a large, dense neighborhood containing a complex mixture of land uses located approximately three miles east of downtown Pittsburgh. Its boundaries are coterminous with those of City Planning Sector 14, Oakland. Its geography consists of a plateau defined by Panther and Junction hollows to the east, the banks of the Monongahela River to the south, and the steep sides of Herron Hill to the north and west. Two major limited-access transportation corridors—Bigelow Boulevard and the Penn-Lincoln Parkway, or I-376—skirt Oakland to its north and south, respectively, and Fifth Avenue, Forbes Avenue, Centre Avenue, and the Boulevard of the Allies run through the neighborhood on their routes east from downtown. Baum Boulevard, historically Pittsburgh's "Automobile Row," crosses North Oakland from its western terminus at Craig Street.

Oakland contains three City-designated historic districts: Oakland Civic Center, Schenley Farms, and Oakland Square. The first two of these, together, also compose a single large NRHP historic district. Nearby, large areas of the neighborhood and many individual resources have potential historic character that is unevaluated.

PreservePGH notes that Oakland's "mix of modern and historic residential, commercial, educational, and civic buildings creates a distinctive and dynamic neighborhood character. Many historic buildings in sections of South and Central Oakland were altered for rental housing, which presents a challenge for preservation and structural maintenance. The opportunity for Oakland is to identify the right mix of high-quality preservation and new development to maintain its dynamic sense of place" (PreservePGH, 91).

Early history: 1787-1868

The area that is now Oakland was part of the original 5,766-acre "Manor of Pittsburgh" set aside by William Penn in 1769. In 1787, his descendant John Penn sold 270 acres that are now part of Schenley Park to Robert Neill, followed by the sale of 354 acres in what is now Oakland to Edward Smith in 1791.[1] General James O'Hara purchased 170 acres of Smith's land in 1802 and later added Neill's property to his holdings. At O'Hara's death in 1819, his daughter Mary inherited these tracts of land. Mary's and husband William Croghan's daughter—also named Mary—was born in 1827 and, at 15, eloped to England with British Navy Captain Edward Schenley. Mary Schenley never returned to Pittsburgh, but upon inheriting her grandfather's land holdings, managed them from abroad through her Pittsburgh agent, William A. Herron. Mary Schenley adhered to the English practice of leasing instead of selling or improving her property (Eversmeyer, 2). Much of it was used to graze dairy cattle, and thus the property came to be called Schenley Farms.

[1] A ca. 1790 log house associated with Robert Neill and his family has been restored and stands in Schenley Park. Technically in Squirrel Hill, it is individually designated as a City Historic Structure.

During the first half of the nineteenth century, Oakland was rural in character, with tracts of farmland and the country estates of a few wealthy families who relocated there to escape a downtown cholera outbreak in the 1830s. Custom has it that the name Oakland was derived from the name of one of these early landowners, publisher and postmaster William Eichbaum, whose surname means "oak tree" in German. Eichbaum purchased property in Oakland in 1840, and his estate house stood at Fifth Avenue and Darragh Street from 1847 to ca. 1928, when it was razed for the construction of Montefiore Hospital. Another early resident of Oakland was Neville Craig, editor of the *Pittsburgh Gazette* from 1829-1841, who had a farm, "Bellefield," located just east of the Schenley holdings.

Oakland began to develop and urbanize following the Great Fire of 1845, which devastated much of downtown Pittsburgh. For residents looking to relocate, Oakland's rolling hills and non-industrialized character made it a desirable place to settle. In 1850, glass manufacturer Edward Dithridge bought Neville Craig's Bellefield and subdivided the property for residential development, calling it East Pittsburgh. Small houses filled up the eastern and southern section of Bellefield, and large Italianate houses—many by the Philadelphia architect Isaac Hobbs—were built along the streets to the west and north (Hobbs; Kidney 343). In 1859, industry arrived in Oakland with the Jones & Laughlin steel mill on the banks of the Monongahela River, giving rise to a demand for worker housing in South Oakland. Steps connected the mill on the riverbank with the houses on the bluff, some along routes still in use today.

Horsecars on steel tracks supplanted earlier omnibus service on Fifth Avenue in 1860, making Oakland more accessible to Pittsburgh and further encouraging its growth. Commercial and residential development advanced eastward along Fifth and Forbes avenues and spread south on cross streets as far as Dithridge and Craig streets. A number of houses clustered on the small grid of East Pittsburgh including Henry, Winthrop, and Filmore streets beginning in the early 1860s. Another spine of early development was Atwood Street from Fifth Avenue to Bates and Parkview. Oakland businesses and attractions marked on an 1862 map included Murdock's Nursery at the southeast corner of Fifth Avenue and S. Bouquet Street, and a horse racing track south of Fifth Avenue between S. Bouquet Street and the present Bigelow Boulevard. Given the popularity of harness racing in the nineteenth century, this was likely a trotting park.

Initially a part of Pitt Township, Oakland was annexed to Pittsburgh in 1868.

Speculative Development and the Beginnings of Urbanization: ca. 1870-ca. 1900

The Civil War was a strong catalyst for growth in Pittsburgh, which continued apace through the rest of the nineteenth and into the twentieth century. By 1870, there were enough residents in Oakland to warrant the construction of a school. The 14th Ward Public School (later called the Oakland Public School and Bellefield Girls Vocational High School), designed by John U. Barr of Barr and Moser, was built at Fifth and Thackeray avenues on an acre of land purchased by the Oakland Sub-District from Mary and Captain Edward Schenley. The building was demolished after a fire in 1957. Its site is now the playing field of the former Henry Clay Frick Training School for Teachers (now Pittsburgh Science and Technology Academy), built in 1927 to the design of Ingham and Boyd.

Cable cars replaced the horsecars on Fifth Avenue in 1888, and the Pittsburgh Traction Company built a power station for the cable system on a large site fronting Fifth Avenue between Atwood Street and Oakland Avenue. When the line was converted for electric streetcars in 1896, such a large power facility was no longer needed. The two-story building served a variety of transportation-related functions including powerhouse, warehouse, and car barn until 1917, when the site was sold to the Duquesne Light Company. Another car barn, built by the Duquesne Traction Company on the west side of N. Craig Street near Fifth Avenue, was remodeled as a sports facility, Duquesne Gardens, in 1896, a year after fire destroyed the Schenley Park Casino. Both the Casino and the Gardens housed ice skating and hockey facilities, and the Gardens also accommodated roller skating, tennis, boxing, and even opera (Kidney, et. al., 78).

The improvement of public transportation to Oakland accelerated its development through the end of the nineteenth century. As the owners of Oakland's pre-Civil War farms and estates died, the sale of these lands by their heirs presented numerous opportunities for the creation of denser housing patterns through subdivision. For example, the sale of the Meyran estate in the 1870s led to the platting of Meyran Avenue, which was lined with houses by 1890. Southwest of Semple Street, McKee Place was laid out on the former McKee estate by about 1900.

Much of Oakland's residential development during the late nineteenth century consisted of speculative housing by wealthy investors from Pittsburgh's East End and as far away as Philadelphia. Coltart Square, a grouping of Queen Anne-style double houses on Coltart Avenue between Forbes Avenue and Louisa Street, was built on part of the former Joseph Coltart estate in 1887 by U.K. Beam for William Wood of Philadelphia.[2] In South Oakland, the adjacent estates of Thomas Fawcett and William E. Schmertz ("Elsinore") were platted and built up with single-family and double houses along Elsinore Square (now Joe Hammer Square), Kennett Square, and Ophelia and Lawn streets ca. 1900. Their developer, Hermon L. Dean, was from Philadelphia and also developed many rows of attached housing in that city. Among them, some rows in Philadelphia's Strawberry Mansion neighborhood exhibit similar massing, style, and details—including oriel windows—to those commissioned by Dean in South Oakland.

Dean was also affiliated with the United Real Estate and Construction Company, which was responsible for a grouping of substantial Colonial Revival apartment buildings—The Craft, The Elsinore, The Colonial, The Swearinger, The Kennett, and The Buckingham—built at around the same time on the south side of Craft Avenue. The largest of these, The Buckingham (later, The Saybrook), was partially demolished ca. 1960. The remainder of the building complex was demolished between 1980 and 1993 for Saybrook Court. Another, The Colonial, was an early work of architect Frederick G. Scheibler, Jr. Two smaller buildings that may have served as the leasing office and power plant for this apartment grouping still stand nearby.

One of the most prolific developers in South Oakland at the end of the nineteenth century was Eugene M. O'Neill, an immigrant from Ireland who resided in a mansion on Penn Avenue near Fifth Avenue. Eugene

[2] The ca. 1843, Federal-style Joseph Coltart house stood across Forbes Avenue from Coltart Street until the mid-twentieth century, when it was replaced by a fast food restaurant. It was documented by HABS in 1935. The site is now The Bridge on Forbes apartment building.

O'Neill found success as a lawyer and then as editor of the *Pittsburgh Dispatch* newspaper, which he took over from his brother Daniel O'Neill upon the latter's death in 1877. O'Neill also married his brother's widow, and thus inherited Daniel O'Neill's real estate holdings. This portfolio included substantial tracts in Oakland, which was then beginning to attract residents and businesses.

O'Neill's first real estate venture was to build 15 two-story-plus-mansard houses on the west side of the 3400 block of Ward Street between Zulema Street and Wilmot Street (now Boulevard of the Allies) in two phases in 1884-1885. Immediately to their west, O'Neill developed several rows of three-story attached houses on Wellsford and Wilmot streets between 1896 and 1901. Through his wife Emily, he developed a row of houses on Bates Street between the Boulevard of the Allies and Zulema Street in 1901. The same year, he developed a row of houses on Parkview Avenue near Collinson Place.

O'Neill's most ambitious undertaking was Oakland Square, built in four phases between 1889 and 1896. He partnered with Harriet Rook, widow of Alexander Rook and mother of Charles Rook—both business associates at the *Pittsburgh Dispatch*—to develop Oakland Square on part of a large parcel known as Linden Grove. The first phase features a gracious oval of public open space and is thought to have been patterned on the squares of Dublin in O'Neill's home country of Ireland and on the Victorian-era residential developments of London. Oakland Square offered elegant and commodious houses in the fashionable Queen Anne style and in an attractive location close to public transit and overlooking the new Schenley Park. The success of the first 26 houses prompted O'Neill's subsequent development of North Oakland Square and South Oakland Square on Parkview Avenue and Dawson Street.

At the turn of the twentieth century, O'Neill began moving away from the development of single-family dwellings to focus on the construction of large apartment blocks. He built his first apartment building, The Linden Apartments, in 1903 on Bates Street. The adjacent Andover and Rosemont apartment buildings followed. The Oakland Square Apartments at 3728 and 3732 Dawson Street were built to complement O'Neill's earlier Oakland Square housing development in 1905. Only 3728 Dawson Street still stands today; a parking lot is located on the site of 3732 Dawson Street.

O'Neill frequently employed Charles H. Chance as his builder, including for Oakland Square. The work of Charles Chance can be seen in houses and row houses built throughout Oakland during the period between about 1889 and 1904, and Chance also emerged as a speculative developer. The Rook and Chance Plan is a T-shaped grouping of rowhouses built on Juliet Street and Virgilia Place ca. 1895. In 1904, Chance stated that he had built over 250 houses in Oakland, most of them for O'Neill. By about 1920, Chance was wealthy enough to own the stately Italianate Henry Johns mansion (now the John Elachko Funeral Home, with additions) at the corner of Semple and Dawson streets.

Schenley Park, Schenley Farms, and the Oakland Civic Center: 1889-1937

As Bellefield, Central Oakland, and South Oakland urbanized in the decades following the Civil War, the vast undeveloped land holdings of Mary Croghan Schenley lay between them until almost the turn of the

twentieth century. Its eventual development between 1889 and the 1930s was another great catalyst for Oakland's ascent.

Mary Schenley finally began to sell parts of her property in the late 1880s, at the urging of her Pittsburgh agent, William Anderson Herron. In 1889, Edward Manning Bigelow, Pittsburgh's Director of Public Works, who was pursuing a vision of a public parks system for Pittsburgh, persuaded Mrs. Schenley to donate 300 acres to the City, with the option to purchase another 100 acres, which soon followed. Bigelow immediately began to shape this land into Schenley Park. Another project that had major influences on Oakland's development was Grant Boulevard, planned by Bigelow as an express route from downtown Pittsburgh to access Schenley Park along the north side of Herron Hill. Grant Boulevard was opened as far as Centre Avenue by 1900 and renamed after Bigelow in 1916.

Schenley Park attracted the notice of Andrew Carnegie, who offered his own donation: one million dollars for the construction of a library, museum, and music hall on twenty acres of park land near Schenley Park's entrance. In fact, this was the second time Carnegie had extended this offer; this time, the City accepted and held a design competition for the proposed cultural complex. Alden and Harlow received the commission, and construction on the Carnegie Institute began in 1892. It opened in 1895. Carnegie soon decided to enlarge the complex and add natural history and art museums. This expansion, from 1903-1907, quadrupled the Carnegie Institute's size and revised its architectural style from Romanesque to Renaissance Revival.

As improved transportation and the presence of the park and cultural institutions drew more residents eastward into Oakland, religious, social, and educational institutions followed them. Two years after donating the land for Schenley Park, Mary Schenley gave five acres of her land to the newly established Western Pennsylvania School for Blind Children. The school, by George S. Orth, at Bayard Street and Bellefield Avenue opened in 1894.

Bellefield Presbyterian Church, already established in the area, built a new stone church designed by Frederick Osterling in 1889; First United Presbyterian Church moved from its original home downtown into a new building by Thomas Boyd in Oakland in 1898; the Roman Catholic Diocese of Pittsburgh began construction of a new St. Paul's Cathedral to the design of Chicago architects Egan and Prindeville in 1903; and the First Congregational Church by Thomas Hannah (now St. Nicholas Greek Orthodox Church) was completed in 1904.

Businessman Franklin F. Nicola (1860-1938), a wealthy Cleveland businessman, arrived in Pittsburgh in the mid-1890s and developed a new vision for the remaining undeveloped Schenley property at the heart of Oakland between N. Bouquet Street and N. Bellefield, Centre, and Fifth avenues: a new civic center for Pittsburgh, removed from the crowds, pollution, floods, and industry of downtown, and adjacent to an elegant residential neighborhood for the city's social elite. With the backing of investors including Andrew Carnegie, Henry Clay Frick, Andrew Mellon, George Westinghouse, and H.J. Heinz, Nicola purchased three acres of cornfield between Fifth and Forbes Avenues from Mary Schenley in 1897 and constructed the Bellefield Hotel, soon renamed the Hotel Schenley. The hotel's location and glamour made it the center

of social life for Pittsburgh's political and industrial leaders and further burnished Oakland's new image as a desirable address.

Mary Schenley died in 1903. Nicola formed a development company, the Schenley Farms Company, to buy her remaining property from the trustees of her will and to develop the land according to his vision. A wide, tree-lined extension of Grant Boulevard was laid out through the center of the property to connect to the entrance to Schenley Park, and along it, areas were planned for residential, educational, and civic/social/institutional uses. Nicola promoted Schenley Farms as a premier location and spent $1.5 million on streets, utilities, and landscaping to make it attractive.

Although no formal planning document guided the development of Nicola's Schenley Farms, the creation of a monumental civic center was an expression of the City Beautiful movement. Inspired by the World's Columbian Exposition of 1893 in Chicago, a harmonious grouping of Classical Revival buildings on the shores of Lake Michigan, coordinated by architect Daniel Burnham and dubbed the "White City," the City Beautiful movement held that monumental, orderly arrangements of civic architecture and public open space would ennoble the city and its residents. Especially in cities like Pittsburgh, which had been degraded by industry and experienced haphazard development of infrastructure and neighborhoods, the City Beautiful represented a corrective to an urban environment seen as lacking in beauty, dignity, art, and culture.

Nicola began the residential portion of his Schenley Farms development in 1906 by commissioning noted local architects (including Bilquist and Lee, H.D. Gilchrist, Janssen and Abbott, and Rutan and Russell) to design eleven model houses along the west side of Lytton Street to demonstrate the quality of the neighborhood he planned. He imposed building restrictions, such as minimum setbacks and lot sizes, and required that electrical and telephone wires be buried underground, an innovation at the time. Most of the neighborhood's substantial houses—96 on a level with the rest of the Schenley Farms development, and another 39 on a terrace above—were constructed over the next decade and a half in the revival styles popular in the early twentieth century, including Colonial Revival, Tudor Revival, Spanish Revival, Georgian Revival, and Renaissance Revival. The contemporaneous Craftsman Style is also represented. An elaborate, highly ornamented parking garage designed by the W.G. Wilkins Company in 1912 to serve the development was never built (Kidney, et. al., 86).

In pursuit of his civic center, Nicola "either lured institutions to build in Oakland… or he invented them. The result, an inspired partnership with [Columbia University- and École des Beaux-Arts-trained] architect Henry Hornbostel, was block after block of one of the more harmonious City Beautiful environments in the nation" (Donnelly, 61). In 1905, the University Club became the first institution to announce it would build in Schenley Farms, on Bigelow Boulevard north of Fifth Avenue (the club's original building, located between the Pittsburgh Athletic Club and the Syria Mosque site, was demolished in 1923 and replaced with the current University Club on University Place). The same year, Nicola persuaded the Allegheny County Commissioners to purchase a lot at Bigelow Boulevard and O'Hara Street for the construction of its planned Civil War veterans' memorial hall. Soldiers and Sailors Memorial Hall was designed by Henry Hornbostel in 1907 and dedicated in 1910.

In 1908, the Western University of Pennsylvania announced that it would change its name to the University of Pittsburgh and move from the North Side to Oakland. It purchased 43 acres north of O'Hara Street to begin building its new campus, originally designed by Hornbostel as an Acropolis-like scheme of Classical Revival buildings ascending the eastern flank of Herron Hill. Along with the Carnegie Technical Schools across Junction Hollow, founded in 1903 by Andrew Carnegie to train students in skills to support Pittsburgh's industries—also with a campus designed by Hornbostel—the University of Pittsburgh's relocation established Oakland as a major educational center. This development would have profound influence in shaping Oakland's growth and development over the ensuing century and more.

These major institutions paved the way for many others to follow them to Nicola's Schenley Farms: the First Baptist Church (Bertram Grosvenor Goodhue, 1909), Forbes Field (1909), University of Pittsburgh Medical School (Henry Hornbostel, 1910), Twentieth Century Club (George H. Schwan, 1910; enlarged by Janssen and Cocken, 1930), Pittsburgh Athletic Association (Janssen and Abbott, 1911), Logan Armory (opened at O'Hara and Thackeray streets to house the Eighteenth Regiment of the Pennsylvania National Guard, W.G. Wilkins Company, 1911; demolished 1953), Central Turnverein (a German social and gymnastics club, Kiehnel and Elliott, 1912), Historical Society of Western Pennsylvania (Ingham and Boyd, 1912), Masonic Temple (Janssen and Abbott, 1914), Concordia Club (Charles Bickel, 1914), Syria Mosque (Huehl, Schmid, and Holmes, 1915; demolished 1991), and Schenley High School (Edward Stotz, 1916). The Pittsburgh Athletic Association and Masonic Temple replaced Casey's Row, a short-lived block of substantial, elegant houses built by William Casey, a respected carpenter and contractor, ca. 1891 (Ham, 82).

Where the Carnegie Institute adjoined Schenley Park was a ravine, St. Pierre's Ravine. "[T]hough picturesque and crossed by a handsome stone bridge," this did not have the formal character city planners desired for the entrance to Schenley Park (Kidney, et. al., 50). Beginning in about 1913, the City used public works fill to fill in the ravine, burying the Bellefield Bridge and creating Schenley Plaza as a formal entrance to Schenley Park. The Mary Schenley fountain, formally titled "A Song in Nature," by New York sculptor Victor David Brenner, was placed over the bridge's location in 1918. Schenley Plaza's original design, by Philadelphia architects Sellers and Register, was gradually devoured by parking as the twentieth century progressed. The current design dates to 2005.

World War I and the economic recession that followed caused a hiatus in the development of the Schenley Farms district until 1922 (Eversmeyer, 6). In that year, Nicola's Bellefield Company began construction of the Schenley Apartments (Henry Hornbostel with Rutan, Russel & Wood, 1923), a grouping of five high-rise, luxury apartment buildings with storefronts on both Fifth and Forbes avenues. The opening of the Ruskin Apartments (Louis Stevens, 1923) and Webster Hall (Henry Hornbostel with Eric Fisher Wood, 1926) followed. Other buildings added to the Oakland Civic Center in the 1920s included the University Club on University Place (Henry Hornbostel, 1923; built after the club sold its original building behind the Pittsburgh Athletic Association to the PAA), Young Men's and Women's Hebrew Association (Janssen and Cocken, 1924), and the Board of Public Education (Ingham and Boyd, 1927). Commercial office uses came to Schenley Farms with the construction of the National Union Fire Insurance Company (Abram Garfield, 1923; a second wing was built in 1930) and the Physicians' Building (Edward B. Lee, 1925; demolished 2011 for Nordenberg Hall) on University Place.

The last monumental Classical Revival building to be added to the Oakland Civic Center was the Mellon Institute for Industrial Research (Janssen and Cocken, 1931-1937). The Institute built this building upon outgrowing its original home in what is now Allen Hall on O'Hara Street. The Lloyd House, an Italianate estate house on the property at Fifth and Bellefield avenues, was moved across the street to serve as temporary offices and laboratories during construction and was demolished in 1937 when the new Mellon Institute opened (Eversmeyer, 7).

In the 1920s, the University of Pittsburgh abandoned Hornbostel's Acropolis Plan to project a new kind of image for the university. In 1921, Chancellor John G. Bowman persuaded Andrew and Richard Mellon to purchase the 13-acre tract known as Frick Acres, bounded by Bigelow Boulevard and Fifth, Forbes, and Bellefield avenues, and to donate it to the university. On this tract at the heart of Schenley Farms stood four large houses, built ca. 1860 to ca. 1890, one of which had been converted to a school in the early 1900s. Otherwise, Frick Acres had remained undeveloped. Inspired by Bertram Grosvenor Goodhue's Nebraska State Capitol building in Lincoln, Bowman commissioned Philadelphia architect Charles Klauder to design a 52-story (later scaled back to 40) tower and two companion buildings, the Stephen Foster Memorial and Heinz Chapel. These were dedicated in 1937. Their Late Gothic Revival Style architecture differs from the main of Oakland Civic Center, but in their materials, in their formal monumentality, and in their arrangement in open space, these buildings are compatible with Oakland Civic Center's unified City Beautiful design intent.

The Flannery Brothers, the Iroquois, and the Bellefield Apartment District (1901-1973)

Concurrently with the development of Schenley Farms, the nearby Bellefield area of Oakland became established as a premier district for apartment living. Apartment buildings had only recently gained acceptance, and then cachet, as a form of urban housing for the middle and upper classes.

Though not in Bellefield, the tone may have been set by the Iroquois Apartments. The Iroquois was the first of several Oakland buildings developed by brothers James J. and Joseph M. Flannery. The Flannery brothers made their wealth by investing in vanadium, an element that strengthened steel, and later in radium. They went on to launch several business ventures, including the Oakland Savings and Trust Bank and the Standard Chemical Company, the first commercial radium producer in the U.S. The company had its laboratories in the Parkvale Building, formerly known as the Vanadium Building, at Forbes and Meyran avenues, which the Flannery brothers had built in 1911 to the design of Frederick Osterling.

Ten years earlier, the Flannery brothers had invested in the idea that well-to-do residents of Oakland could be enticed to live in luxury flats (so-called to distinguish them from tenement apartments). The Iroquois (1901), also designed by Osterling, occupied an entire block facing Forbes Avenue and offered its well-to-do residents elegant suites served by an elevator. It was the first "real apartment house" to be built in Pittsburgh (Pittsburgh *Index*, 1902, in Ham, 25), and its success inspired a spate of other upscale apartment buildings in Oakland's nearby Bellefield district.

Bellefield Dwellings, designed by Carlton Strong and built in 1902-1904, was Oakland's next swank apartment house and first high-rise residential building. For the next 70 years, Bellefield would fill with apartment buildings of all sizes and styles, with its most distinctive being the luxury apartment houses of the pre-World-War-II period: the King Edward (1914, 1930), D'Arlington (Edward Kern, 1908-1910), Bayard Manor (ca. 1925), The Fairfax (Philip Julien, 1925), The Adrian and The Aberdeen (both 1927), Hampton Hall (H.G. Hodgkins, 1928), Dithridge Apartments (1929, with 1959 addition by Nathan Cantor), and The Royal York (Frederick Stanton, 1937). Melwood Avenue between Forbes and Centre built up with more modest apartment houses between 1925 and 1945.

Post-WWII, the construction of apartment houses in Bellefield continued, but most were smaller and more architecturally modest. Exceptions from this period include the International Style Neville House (Tasso Katselas, 1959) and the green glazed tile-clad Winchester (1973). Two very large apartment complexes, though of unremarkable design, were also built on N. Craig Street near Fifth Avenue in the 1950s. Park Place Apartments was built on the site of the Duquesne Gardens sports facility, which was demolished in 1956, and University Square Apartments replaced a pair of post-Civil War estate houses, one of which housed a sanitarium in the early 1900s.

More Speculative Housing and Other Development, ca. 1900-1930

As Oakland developed from remote suburb to a center of culture, education, medicine, and social life in the first half of the twentieth century, its early large estates continued to be sold off and subdivided for housing. Usually, the estate house was demolished; however, a few of Oakland's large old houses remain, most in heavily remodeled condition, among the neighborhood's later streetscapes. Some examples include the Henry Johns, Joseph Laughrey, and two Wilmot houses on Dawson Street and another house owned by Joseph Laughrey on Atwood Street.

The childhood home of architect Frederick Scheibler, Jr., (Charles H. Bartberger, architect, 1889) still stands on the west side of Dawson Street, where it was moved slightly northward from its original location to make room for Edith Place to be laid out ca. 1905. The associated stable that was one of the younger Scheibler's first commissions has been demolished.

South Oakland became populous enough to be served by its own public school in 1893. The Oakland School, later renamed Holmes School, was located between Ward and Dawson streets, just south of Edith Place. It was designed by Ulysses J.L. Peoples and expanded in 1899 and 1907. Lacking specialized educational spaces, the school closed in 1986. The building was subsequently demolished, and the site was redeveloped with housing, but the school's original date stone has been preserved on the site.

The houses of Chesterfield Road were constructed on the former estate of glass merchant George Breed, who owned property from Fifth Avenue to Terrace Street and built a large mansion near Fifth Avenue in about 1842. His daughter, Sarah Breed Zug, lived there her entire life, including after her marriage to Charles Henry Zug, an iron and steel manufacturer. After Sarah Zug's death in 1920, her daughter sold the estate to the Home Finance and Construction Company, which razed the mansion, platted Chesterfield

Road, and built 96 Tudor Revival Style houses. A few of the houses nearest to Fifth Avenue have been demolished for access to adjacent Montefiore Hospital.

Directly to the west was the 13-acre campus of the Ursuline Young Ladies Academy. Atop the hill stood the academy's building, large and adorned with multiple spires, steeples, and turrets. In 1894, the Sisters of Mercy purchased the property and founded the Academy of Our Lady of Mercy, a K-12 school. The sisters constructed a convent behind the old academy building (Edward Stotz, architect, 1907) and opened Mount Mercy College in 1929. The original Ursuline building was demolished after a fire in October 1923; it was replaced with more modern buildings and a college green (*Pittsburgh Gazette Times*, 25 Oct. 1923:1, 9). Mount Mercy was renamed Carlow College in 1969 and became Carlow University in 2004.

At Fifth Avenue and Robinson Street, the St. Agnes Roman Catholic Church complex was constructed between 1911 and1922. St. Agnes was an Irish parish that moved uphill from an earlier location in Soho, purchasing the Fifth and Robinson property in 1905. The parish school, which faces Robinson Street, was built first. The church, by architect John T. Comes, and with extraordinary cast concrete ornamentation by Frank Aretz and stained-glass windows by George W. Sotter, followed in 1915-1918. The rectory (possibly by the firm of Comes, Perry, and McMullen, or by Edward Stotz) completed the complex in 1922.

A Polish Catholic church, St. Hyacinth, was organized in 1916 and built a building on Ophelia Street to house the church, rectory, convent, and school the next year. St. Agnes and St. Hyacinth both closed in 1993, along with St. Regis, an Italian congregation whose 1953 building stands on Parkview Avenue. The St. Agnes property was acquired by Carlow University and is currently threatened with demolition. St. Hyacinth was converted to residential use and is now Hyacinth Place Apartments. St. Regis continues to serve as a worship site for St. Paul Cathedral Parish, to which the members of all three Catholic parishes were assigned when their individual parishes were suppressed.

Near Eugene M. O'Neill's early rows around Bates and Zulema streets, a pair of Oakland brothers developed a notable grouping of commercial buildings, rowhouses, and apartment buildings beginning in 1908. James and Edward Hardie were brothers and business partners of William Hardie, who founded the Hardie Brothers Confectionary Company in 1900. The company, known for its Highland Candies, had a large manufacturing facility at 1601 Liberty Avenue in the Strip District, while the brothers themselves lived on Ward Street, Bates Street, and McKee Place, in Oakland (except for William, who resided in Wilkinsburg; James Hardie later lived at 1094 Devon Road in Squirrel Hill, near Carnegie Mellon University). In around 1900, James and Edward Hardie developed the block face of Ward Street between Semple Street and McKee Place with a yellow-brick row; in 1908, they followed with a yellow-brick ensemble on Bates Street and adjacent stretches of Semple and McKee including commercial storefronts on the corners and residential rows in between. The development included a short row of three houses on an alley, St. James Place, only wide enough for pedestrians, and four apartment buildings: the Kilkenny and the Argil facing McKee Place and the Hardie and the Tobermory facing Zulema Street. Their development also incorporated reliefs of a family motto, "Tout Hardi," a French phrase ("quite bold") associated with the family crest of the Scottish McHardie clan, into the commercial buildings anchoring the corners of Bates Street and McKee Place and Semple Street, respectively.

Just south of the Oakland School site, Oakland Court and Dawson Court were both constructed in the 1920s. The Beverly Land Company purchased the portion of the site nearer to Ward Street in 1924 and built 17 attached bungalow-style houses facing a central green. Adjacent, through to Dawson Street, Dawson Court was constructed with a similar plan in 1926.

In the mid-twentieth century, Oakland was home to significant populations of Italians, Jews, Syrians, Poles, and African Americans. The presence of some of Oakland's immigrant groups is represented by buildings such as the Croatian Fraternal Union (3441 Forbes Avenue, Pierre Liesch, architect,1928), Serb National Federation (3414 Fifth Avenue, 1925), and St. Lorenzo di Gambale Mutual Benefit Association (379 S. Bouquet Street, 1938). A Lithuanian Literary Society, present on Orr Street by 1916, later sold its building to the Sahara Temple, a Masonic organization. It was noted as a potentially significant individual building in the City of Pittsburgh's 1993 survey but was destroyed by fire in 2005. Oakland had a synagogue, Tree of Life, at 222 Craft Avenue between 1907 and ca. 1950 (Daniel A. Crone, architect). In the 1950s, the congregation moved east to Squirrel Hill and the Craft Avenue building was converted to a theater, the Pittsburgh Playhouse. It was demolished in 2019.

Oakland's Hospitals and the University of Pittsburgh Medical Center: 1890-1952

In the first half of the twentieth century, Pittsburgh's hospitals also made homes in Oakland, where large tracts of land were available and the air was relatively clean. At the same time, the University of Pittsburgh was planning to create a university medical center, and it formed a coalition of many of these medical institutions as they grew and expanded. By the end of the 1930s, the University Medical Center included Children's Hospital, Magee Women's Hospital, Presbyterian Hospital, Eye and Ear, and the Falk Clinic. Montefiore Hospital was the last to join in 1952.

Children's Hospital first opened in 1890 in South Oakland in a Second Empire-style villa on four acres between Forbes Avenue, Ophelia Street, Hamlet Street, and McDevitt Street. This had grown to a complex of six buildings by 1923, when the hospital was destroyed by fire with no loss of life. Instead of rebuilding on its old site—which would soon be cross-cut by the Boulevard of the Allies—the hospital selected the H.K. Porter estate on DeSoto Street as its new site. The cornerstone for the building, designed by New York hospital specialists York and Sawyer in collaboration with local architect Edward Purcell Mellon, was laid in 1925. The new hospital opened in 1926, and Children's became the first teaching hospital of the University of Pittsburgh's campus medical center. The hospital expanded in 1950, 1957, and 1986. Children's merged with the University of Pittsburgh Medical Center (UPMC) and built a new hospital in Lawrenceville in 2009. The Oakland Children's Hospital facility was demolished except for the 1986 "Main Tower."

Magee Women's Hospital was originally named Elizabeth Steele Magee Hospital after the wife of political boss and state senator Christopher Lyman Magee. This hospital began operation in the Magee mansion, "The Maples," at Forbes Avenue and Halket Street in 1911, and built its first dedicated hospital building on this property, designed by Thomas Bilquist, in 1914. Magee Hospital was leased to the U.S. Army to

care for soldiers during World War I and closed in 1918 during the influenza epidemic. It reopened to the public in 1920 and was enlarged several times, most recently in 2011.

Presbyterian Hospital was founded on the North Side (Allegheny City) in 1893 and incorporated in 1895. In the late 1920s, the University of Pittsburgh persuaded Presbyterian to move to Oakland by offering a tract of land for the construction of a new hospital. Construction began in 1930, and the new Presbyterian Hospital opened in 1938. The hospital changed its name to Presbyterian University Hospital in 1961, reflecting its close ties with the University of Pittsburgh. It is currently the flagship facility of the UPMC affiliation of health care facilities.

The Eye and Ear Foundation began as an outpatient dispensary downtown in 1895. The hospital relocated twice before moving to its current location on Lothrop Street in 1943. It has changed its focus from treatment to fundraising and now known as the Eye and Ear Foundation.

Montefiore Hospital was founded by the Hebrew Ladies Hospital Aid Society and opened in 1908 in the Jacob Ewart mansion on Centre Avenue in the Hill District. With roots in the Jewish community, it provided services on a nonsectarian basis. The hospital purchased the former Eichbaum property (by then a training school for kindergarten teachers) at Fifth Avenue and Darragh Street in Oakland in 1927 and constructed a new building there by 1929. The architect was the Chicago firm of Schmidt, Garden, and Erikson, with local collaboration from Henry Hornbostel. In 1952, Montefiore became affiliated with the University of Pittsburgh School of Medicine, and in 1969, it joined Children's, Presbyterian, Eye and Ear, and Magee hospitals, and Western Psychiatric Institute and Clinic in the University Health Center of Pittsburgh, the forerunner of UPMC.

The Falk Clinic was founded as a medical and surgical outpatient dispensary in 1928 by Maurice and Leon Falk with a gift of $900,000 from the University of Pittsburgh. It built its building at Fifth Avenue and Lothrop Street, designed by Edward Purcell Mellon, in 1930-1931. The building received a large addition that filled in its front courtyard in the 1990s.

The Municipal Hospital was built in 1940 to the design of Richard Irving and Theodore Eicholz to serve as a facility for patients with contagious diseases. It was the location of Jonas Salk's research for the polio vaccine and is now known as Salk Hall.

The Western State Psychiatric Hospital (Raymond Marlier, 1939-1940) opened in 1942 in response to the mental health issues suffered by soldiers returning from World War II. In 1945, it was renamed the Western Psychiatric Institute and Clinic.

The concentration of Pittsburgh's medical institutions in Oakland led to nearby buildings being dedicated to medical office space, many with pharmacies on their ground floors. The Physicians Building at 121 University Place (Edward B. Lee, 1924; demolished 2011) was built by the Physicians Land Company to house the offices of physicians associated with the university's medical school and medical center. The Medical Arts Building, designed in the Art Deco Style by Maximilian Nirdlinger, was constructed on the site of the former streetcar powerhouse and car barn at Fifth Avenue and Atwood Street in 1932. From

the 1940s through the 1960s, medical offices supplanted residential units in the upper floors of the Iroquois apartment building (Ham, 26).

The Automobile Era: Baum Boulevard, the Boulevard of the Allies, and the Parkway, ca. 1900-1956

Between 1890 and 1910, before Detroit established dominance in the auto industry, Pittsburgh was a regional center for automobile manufacturing, especially of small, independent car makers. The city's easy access to raw materials, coal, railways, and trained workers, as well as its affluent consumer base, made it an ideal location for the automotive industry to thrive (Murphy and Hembree, 12). Car companies, factories, dealerships, and service garages began to cluster around neighborhoods—such as Pittsburgh's East End—where well-to-do early adopters of the automobile lived. Already established as an area that served the horse and carriage trade, the Baum Boulevard-Centre Avenue corridor easily transitioned to the motorcar trade, with stables and liveries adapted to auto garages and service shops. Other buildings were newly built as automobile factories, stylish sales showrooms, and related businesses such as tire companies. Baum Boulevard, in particular, emerged as Pittsburgh's "Automobile Row," a term coined in 1919. From Oakland to East Liberty, Baum Boulevard—as well as parallel Centre Avenue and the adjacent block of North Craig Street—was lined with motor car manufacturers, dealers, garages, and related industries.

Pittsburgh's Automobile Row petered out in the 1920s and 30s due to lack of interest from local investors and successful competition from auto manufacturers in other cities, particularly Detroit. Baum-Centre evolved into an automobile-oriented commercial corridor with several buildings still extant from Pittsburgh's early participation in the automobile industry, especially around the northern end of Baum Boulevard and N. Craig Street. This intersection was briefly the site of an amusement park, Luna Park, from 1905-1910. Upon the park's closure, the Atlantic Land Company sold the property in lots to commercial establishments, and Melwood Avenue was laid out across the site. By 1923, at least 15 auto-related businesses occupied the Luna Park site.

As motorcars became more affordable and increasingly popular, they created gridlock on city streets, which had been created for horse-drawn vehicles. Major thoroughfares also carried public transportation systems, which created congestion for automobiles. City officials studied remedies for this problem, and ultimately favored the idea of a "Monongahela Boulevard" to expedite the movement of vehicular traffic eastward from downtown. Plans were put on hold during World War I, then resurrected as the "Boulevard of the Allies" after armistice. The Boulevard of the Allies is significant as Pittsburgh's "first major purpose-built infrastructure project that explicitly addressed the early-twentieth-century quagmire surrounding the automobile, automobile traffic, urban congestion, and American automobile culture" (Michael Baker International, Inc., "Boulevard of the Allies" 111).

Pittsburgh voters approved a bond referendum to fund the boulevard in 1919, and design work began the next year. Construction of the boulevard proceeded in phases, beginning downtown in 1921 and extending to Oakland in 1927. Two viaducts—one over Brady Street and Forbes Avenue, the other near the terminus of Ophelia Street—were constructed, and Wilmot Street was widened to become a four-

lane artery through South Oakland. This extension, completed in 1930, overtaxed the 1907 Wilmot Street Bridge over Junction Hollow, which connected South Oakland to Schenley Park. In 1939-1940, the Wilmot Street Bridge was replaced with a new, Wichert truss bridge and the 1907 bridge was demolished. The new bridge was named after Charles Anderson, a recently deceased Pittsburgh City Councilman and labor organizer. Along with the new bridge, the bridle paths of Schenley Park were widened to accommodate vehicular traffic through the park, and the Schenley Park interchange and grade separation were constructed to join the Boulevard of the Allies with Panther Hollow Road and, by extension, Bigelow Boulevard, completing a vehicular transportation circuit between downtown and Schenley Park (Michael Baker International, Inc., "Boulevard of the Allies" 100-110).

While the Boulevard of the Allies was under construction, planning was underway for another high-speed route between downtown and points east: the Penn-Lincoln Parkway. Serious discussions began in 1921 about this highway as a means to relieve congestion on the William Penn (U.S. 22) and Lincoln (U.S. 30) highways. Robert Moses endorsed the idea in his 1939 traffic plan for Pittsburgh, but World War II delayed construction until 1946. By this time, a federal expressway policy was in place, along with federal and state aid for cities to plan and build them. The first seven miles of the Parkway—from Churchill to Bates Street, dubbed the Parkway East—opened in 1953. The next section of the Parkway East opened from Bates Street to the Boulevard of the Allies in 1956.

Although the alignment was planned to minimize property damage by going through less-developed areas, it altered the historic geography of South Oakland. Construction of the Parkway East caused loss of homes through direct condemnation or through the weakening and erosion of hillsides that were cut for the road, leaving steep slopes prone to landslides. Lawn Street lost 40 houses and a ball field. Other streets, such as Ethel and Maurice streets, disappeared entirely. Hardest hit was the community at the foot of Junction Hollow, known as Russian Valley, Saline Valley, or Four Mile Run, where hundreds of homes were taken. The evisceration of the community's population caused businesses to close and two churches—St. Joachim's Roman Catholic Church and St. John Chrysostom Byzantine Catholic Church, where Andy Warhol was baptized—to lose most of their congregations (Ham, 33-34).

One community response to the parkway was the creation in 1956 of the Shrine of the Blessed Mother, also known as the Our Lady of the Parkway, on a cliffside site at the end of Wakefield Street overlooking the Parkway East. Among the various accounts of its origin, attribution has been given to a longtime resident of Wakefield Street whose home was demolished for the Parkway's construction. The shrine has also been viewed as a cultural response to the proliferation of automobiles, expressways, and resulting traffic accidents and deaths (Preservation Pittsburgh, 11).

Plates

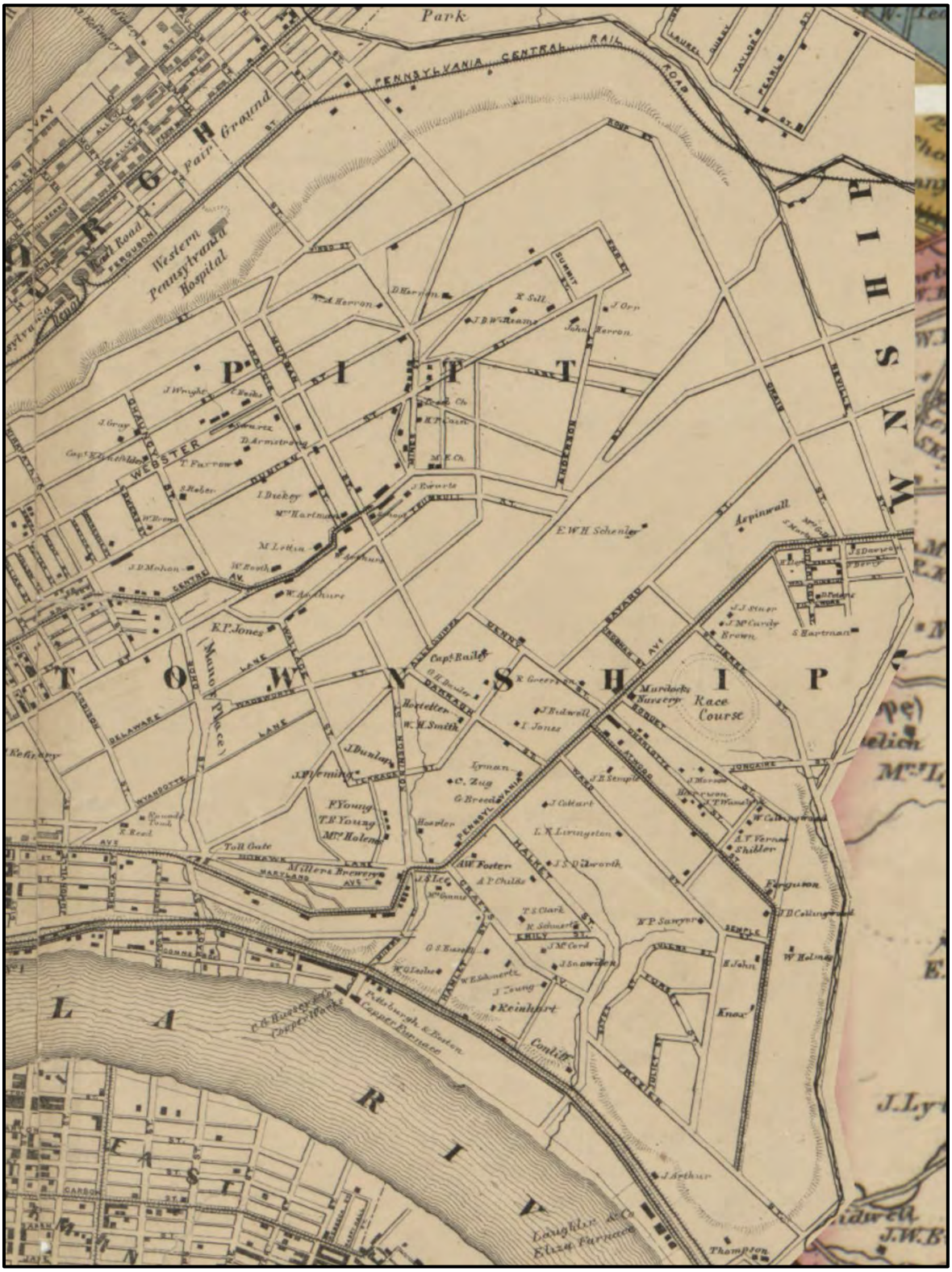

Plate 1: 1862 Beers and Beers map showing Oakland vicinity, then part of Pitt Township.

Plate 2: 1872 G.M. Hopkins Co. plat map showing Oakland vicinity.

Plate 3: 1882 G.M. Hopkins Co. plat map showing Oakland vicinity.

Plate 4: 1889 G.M. Hopkins Co. plat map showing Oakland vicinity.

Plate 5: 1904 G.M. Hopkins Co. plat map showing Oakland vicinity.

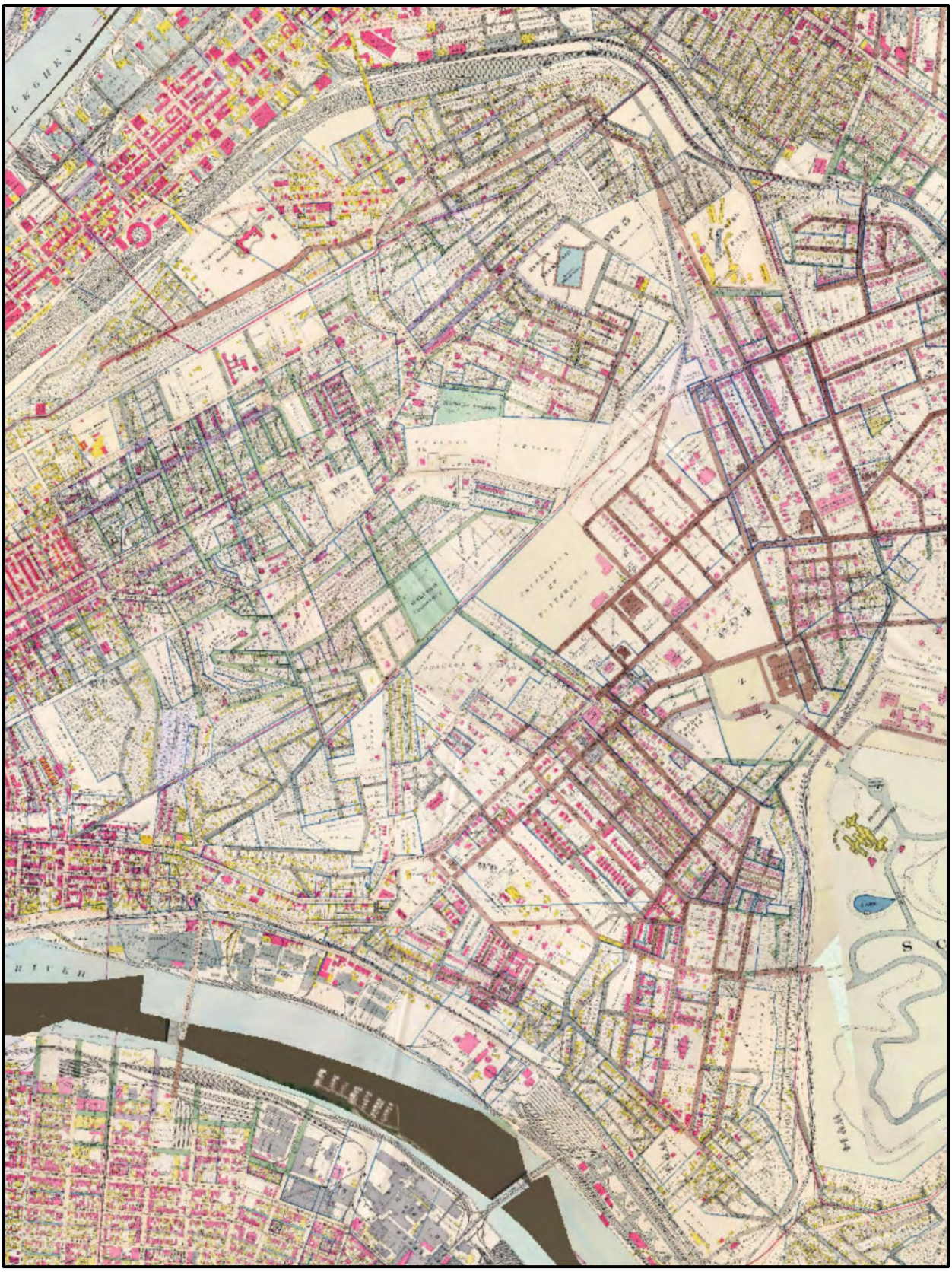

Plate 6: 1910 G.M. Hopkins Co. plat map showing Oakland vicinity.

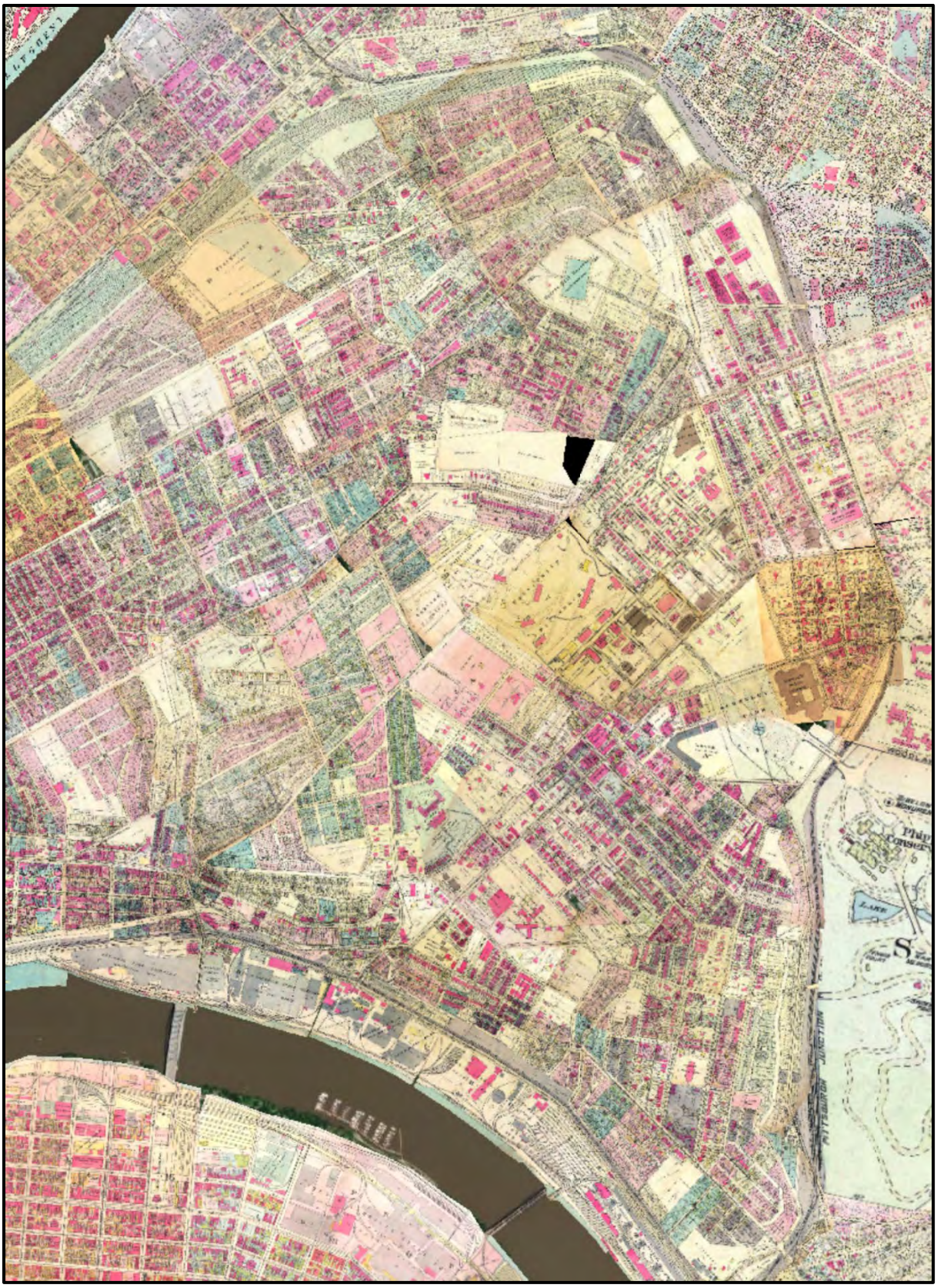

Plate 7: 1923 G.M. Hopkins Co. plat map showing Oakland vicinity.

Plate 8: 1937 aerial photograph of Oakland vicinity (www.pennpilot.psu.edu).

Plate 9: 1957 aerial photograph of Oakland vicinity (www.pennpilot.psu.edu).

Plate 10: 1957 aerial photograph of Oakland vicinity (www.pennpilot.psu.edu).

Previously Identified Resources

Eight (8) resources in the Oakland survey area are individually listed in the NRHP. Two (2) NRHP-listed historic districts are partly located within the survey area: the Schenley Farms Historic District, was listed in 1983 and the Schenley Park Historic District was listed in 1985. Other individual NRHP-listed properties include:

- Carnegie Institute and Library (included in Schenley Farms Historic District)
- Cathedral of Learning (included in Schenley Farms Historic District)
- Heinz Memorial Chapel (included in Schenley Farms Historic District)
- Henry Clay Frick Training School for Teachers
- Pittsburgh Athletic Association (included in Schenley Farms Historic District)
- Schenley High School (included in Schenley Farms Historic District)
- Soldiers and Sailors Memorial Hall and Museum (included in Schenley Farms Historic District)
- Steven C. Foster Memorial (included in Schenley Farms Historic District)

A ninth NRHP-listed property, the Oakland Public School on Dawson Street near Edith Place, has since been demolished.

There are three City-designated historic districts in Oakland: Oakland Civic Center, Schenley Farms, and Oakland Square. The Gallagher-Kieffer House (234 N. Dithridge St.) and Herron Hill Pumping Station (4501 Centre Avenue) are designated as City Historic Structures.

See Appendix C, Table 3 for a complete list of previously identified resources in Oakland. See Appendix C, Table 5 for a list of properties in Oakland in the Schenley Farms Historic District. See Appendix C, Table 6 for a list of properties in Oakland in the Schenley Park Historic District.

Results

Summary of Findings

Oakland is an exceptionally dense and diverse neighborhood with many categories of the built environment that are central to Pittsburgh's urban identity and function: institutional, educational, medical, religious, domestic, transportation, and recreation. The survey team was unable to perform a comprehensive survey of Oakland due to the constraints of time and financial resources. Therefore, this project endeavored to document the oldest, most significant, most typical, and most unique resources, as well as to survey resources throughout Oakland's geographical range.

This survey documented a total of 2,002 resources in Oakland's four neighborhoods. Of these, only a little more than half—1,070 or 53.4%—were newly surveyed. The survey's mandate to update all previously recorded resources led to the re-survey of some well-documented historic districts, such as Schenley Farms, as well as the re-evaluation of districts previously identified but determined ineligible for the NRHP, such as Frazier Street, Ophelia/Lawn, and Robinson/Dunseith. Resources previously recorded by PA SHPO or by the City of Pittsburgh (e.g., listed in the City's 1993 Pittsburgh Register of Historic Places inventory) composed 932 (46.6%) of the 2,002 total resources surveyed.

Because the groups of resources in the Schenley Farms and Oakland Civic Center districts at the heart of Oakland are so historically and architecturally significant, they have tended to define the neighborhood and to overshadow other resources that tell different stories about Oakland's history. This survey endeavored to seek out and document those other resources in hope that they will not be overlooked and that some of them can be preserved.

All surveyed properties were evaluated for integrity and given a "High," "Medium," or "Low" rating. Vacant parcels and those on which previously surveyed resources had been demolished were also notated in the tablets during the survey. Resulting data were used to identify individual properties with potential significance in the history of Oakland and the City of Pittsburgh and to evaluate the presence of potential NRHP-eligible and City historic districts.

NRHP individually listed, NRHP individually eligible, and potential individually eligible resources throughout the survey area are displayed in Appendix C, Table 2. The location of potential individually eligible resources in shown in Appendix B, Figures 14-17. The location of previously surveyed resources is shown in Appendix B, Figures 2-5, and these resources are listed in Appendix C, Table 3. Properties within Oakland that are in the Schenley Farms Historic District are listed in Appendix C, Table 5. Properties within Oakland that are in the Schenley Park Historic District are listed in Appendix C, Table 6. Appendix C, Table 12 lists all newly surveyed resources.

Types of Resources

This survey found that Oakland maintains its historic character as a dense and intricately textured neighborhood of almost every conceivable land use in close proximity. From the mid-nineteenth through the mid-twentieth centuries, Oakland was a neighborhood of plans, both large and small, from speculative housing developments on single blocks in South Oakland to the major, transformative Oakland Civic Center that defines the character of North Oakland.

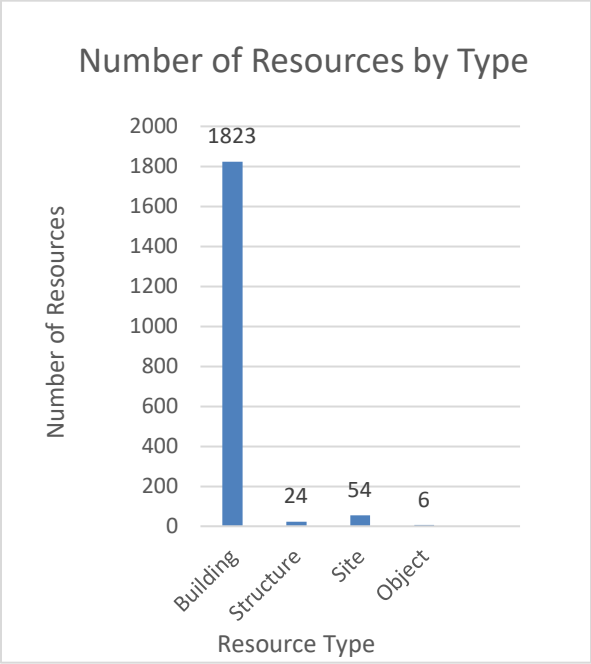

Most of the resources surveyed in Oakland (1,823, or 91%) were buildings. Sites accounted for 54 resources (2.7%), structures for 24 (1%), and objects, six (0.3%).

Consistent with historic development patterns, 1,378 (68.8% of surveyed resources) in Oakland were constructed between 1890 and 1929. Accordingly, styles popular during this period—Queen Anne, Colonial Revival, Tudor Revival, and Bungalow/Craftsman—are the most commonly represented in the survey area. The presence of a number of Classical Revival, Beaux Arts, Renaissance Revival, and Late Gothic Revival resources is indicative of the strong imprint of the City Beautiful movement that produced a significant collection of commercial and institutional buildings in Oakland in the early twentieth century. See Appendix B, Figures 18-21 for the geographic distribution of the four most common building styles in Oakland. A total of 260 resources (13% of total surveyed) were found to date from before 1890. Pre-1890 resources are mapped in Appendix B, Figures 10-13, and are listed in Appendix C, Table 4. There are 148 (7.4% of the total surveyed) properties that date from the period between 1930-1969. This survey counted 71 resources (3.5% of total surveyed) that have been constructed since 1970; however, this number is somewhat misleading, as surveyors focused on historic-age properties and left out many newer ones due to time constraints.

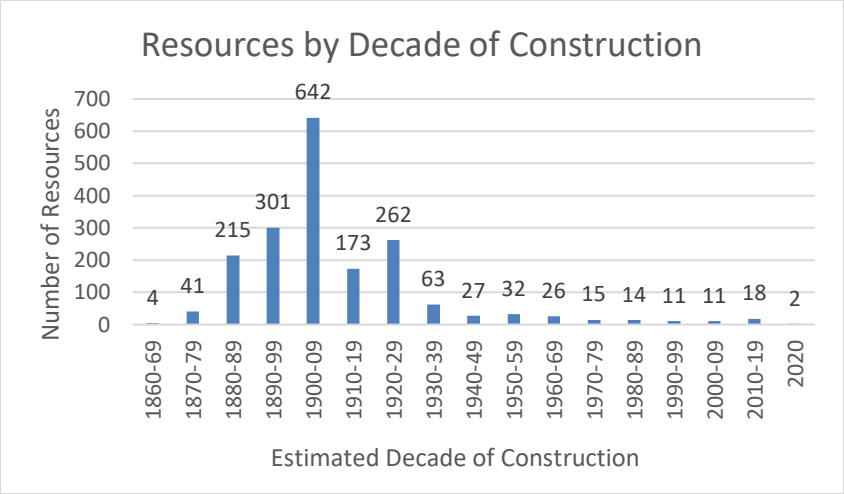
Resources by Decade of Construction
Number of Resources
700
600
500
400
300
200
100
0
4
41
215
301
642
173
262
63
27
32
26
15
14
11
11
18
2
1860-69
1870-79
1880-89
1890-99
1900-09
1910-19
1920-29
1930-39
1940-49
1950-59
1960-69
1970-79
1980-89
1990-99
2000-09
2010-19
2020
Estimated Decade of Construction

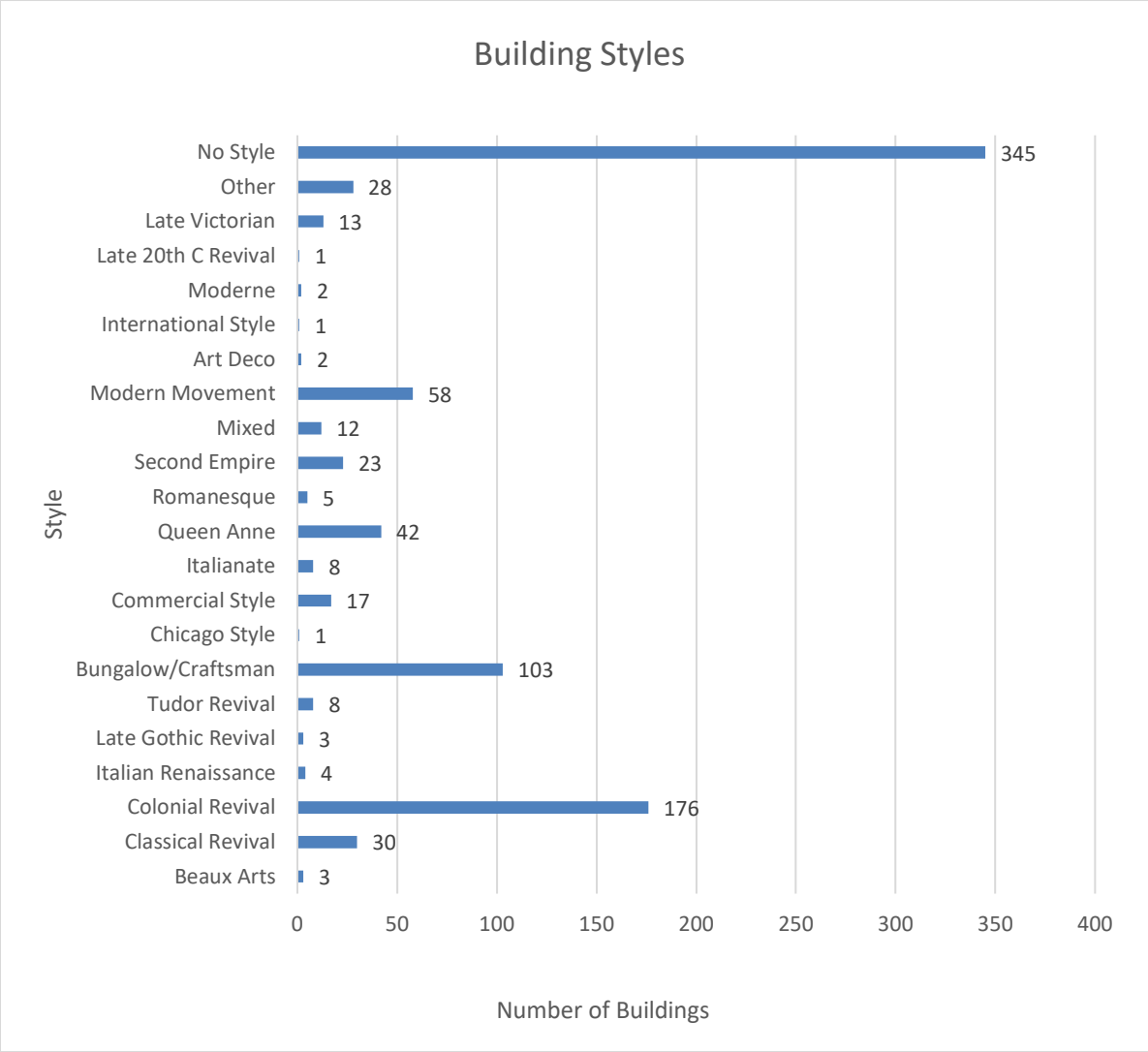
Building Styles
Style
No Style 345
Other 28
Late Victorian 13
Late 20th C Revival 1
Moderne 2
International Style 1
Art Deco 2
Modern Movement 58
Mixed 12
Second Empire 23
Romanesque 5
Queen Anne 42
Italianate 8
Commercial Style 17
Chicago Style 1
Bungalow/Craftsman 103
Tudor Revival 8
Late Gothic Revival 3
Italian Renaissance 4
Colonial Revival 176
Classical Revival 30
Beaux Arts 3
0
50
100
150
200
250
300
350
400
Number of Buildings

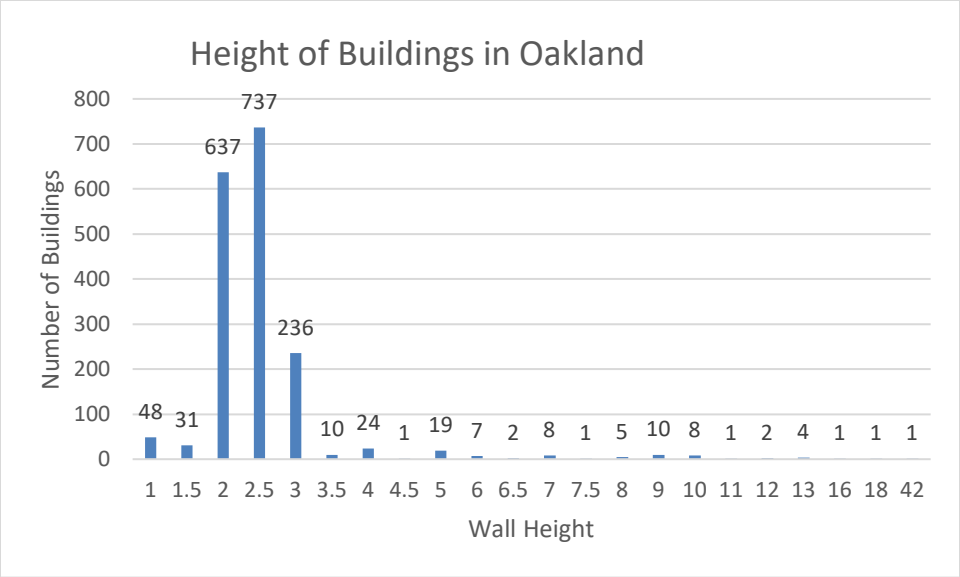

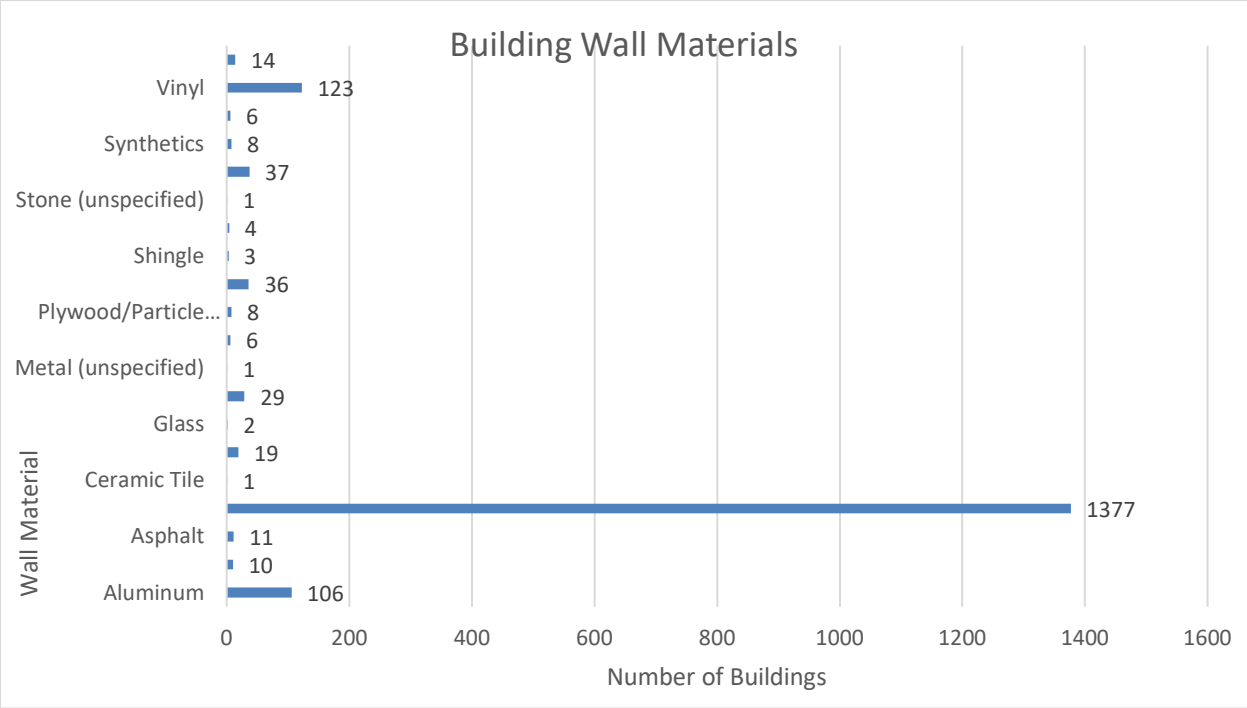

Of the total resources surveyed, the majority—1,498 or 75%—were categorized as "domestic" as their primary current use. The second-largest category, Commerce/Trade, applied to 148 resources (7.4%). Education-related resources numbered 66 (3.3%). The remainder of resources were categorized as Landscape (51, or 2.6%), Transportation (17, or 0.8%), Religion (16, or 0.8%), Health Care (13, or 0.6%), Industry/Processing/Extraction (5, or 0.2%), Recreation/Culture (5, or 0.2%), Government (3, or 0.1%), Social (1, or less than 1%), and Funerary (1, or less than 1%). "Other" comprised four resources, or 0.2%, and "Unknown" one. Finally, 57 resources (2.8%) were categorized as "Vacant/Not in Use" and 16 (0.8%) as "Works in Progress."

For city planning purposes, Oakland is divided into four neighborhoods or political sub-districts: North Oakland, West Oakland, Central Oakland, and South Oakland. These areas share a broad history and context, while different factors in their historical development have led to distinctive characteristics in the present built environments of these sub-neighborhoods.

North Oakland includes most of Oakland's large institutional resources—the University of Pittsburgh and the Carnegie Institute—along with adjacent commercial, residential, and park resources. Those associated with Oakland's City Beautiful-era boom (ca. 1895-ca. 1937) are within the NRHP-listed Schenley Farms Historic District (and two overlapping City-designated historic districts, Schenley Farms and Oakland Civic Center). These resources have been well documented and will not be reiterated here, except to note that a few have been demolished since they were originally surveyed. These are the University of Pittsburgh School of Medicine (later Pennsylvania Hall), demolished 1998; Pitt Stadium, demolished 1999; and the Physicians' Building, demolished 2011.

Within this previously surveyed area, the University of Pittsburgh campus has some major architectural elements from the 1950s and 1960s that were discounted by earlier documentation efforts focused on City Beautiful-era resources. This survey evaluated these resources for their potential individual eligibility. Hillman Library, in particular, was found to be an outstanding example of its type, style, era, and method of construction. Unfortunately, this resource is currently undergoing an interior renovation which will adversely affect its integrity. However, its high exterior integrity makes it a good candidate for individual designation as a City of Pittsburgh Historic Structure.

The North Oakland subsection of Bellefield also contains the early subdivision of "East Pittsburgh" along S. Craig Street, Neville Avenue, and cross streets Henry, Winthrop, and Filmore. This area still contains some small brick and frame houses from the 1870s, 1880s, and 1890s. Some have been acquired by the nearby universities and modernized in the process of adaptation to institutional use, but others retain unusual integrity for Oakland. Of particular interest is 306 S. Neville Street, a ca. 1865 Italianate cottage that was updated in the Colonial Revival Style ca. 1920.

Bellefield is one of the few places in Pittsburgh to have a notable concentration of apartment buildings designed for middle- and upper-middle class living. From Bellefield Dwellings of 1902-1904 to The Royal York of 1937, the apartment houses of Bellefield exemplify the application of the popular styles of the prewar period to large, multi-family residential buildings. Apartment buildings large and small continued to be built in the Bellefield district in the 1950s and 1960s, but most of those later examples lack architectural distinction. Exceptions are Neville House (1959) by Tasso Katselas, a textbook example of the International Style, and the green glazed tile-clad Winchester (1973), both on N. Neville Street. Smaller but also notable is a trio of ca. 1950 buildings, the Royal Windsor at 222 N. Melwood Avenue flanked by the South Windsor (216 N. Melwood) and the North Windsor (234 N. Melwood). These have a streamlined style straddling Moderne and early Modern with good integrity.

Other North Oakland buildings of Modern-era significance include the Graphic Arts Technical Foundation, an accomplished Brutalist composition of 1965 by WTW Architects, and the Virgil Cantini Home and Studio at 205 S. Craig Street, associated with the twentieth-century sculptor and mosaicist Virgil Cantini.

Unfortunately, some elements designed and fabricated by Cantini were removed from this building during a 2017 renovation by Carnegie Mellon University. A number of Cantini's sculptural works are also present throughout Oakland. The University of Pittsburgh is inventorying those under its ownership. It is important for the Cantini Home and Studio to be understood in their context.

North Oakland borders Shadyside and includes the Craig Street and Centre Avenue business districts, along with the westernmost block of historic Automobile Row on Baum Boulevard. Historically, automobile-related businesses also occupied nearby blocks of Centre Avenue and Craig Street. The timing of the demise of Luna Park was such that, when the former amusement park property at Baum Boulevard and N. Craig Street was redeveloped after 1910, the area filled with automotive businesses. Notable survivors from Automobile Row's heyday are the Oakland Motor Car Company at 400 N. Craig Street (architect Edward B. Lee, 1913) and the Samson Motor Company at 4643 Baum Boulevard (architect R. Maurice Trimble, 1918).

West Oakland contains the University of Pittsburgh's Upper Campus, the campus of Carlow University, and most of Oakland's medical institutions, as well as dense housing stock that connects Oakland to the Hill District via the hillside subsection known as Soho.

The early-twentieth-century hospital buildings at the core of most of Oakland's major medical institutions still exist, but most have been buried within decades of accretions that have also filled their original, spaciously landscaped sites. Therefore, they lack integrity.

Bounded by Chesterfield Road to the east, Terrace Street to the north, Robinson Street to the west, and Fifth Avenue to the south is the campus of Carlow University. Its oldest building is the 1907 convent of Our Lady of Mercy, designed by Edward Stotz. The Mount Mercy powerhouse, now Aidan Hall, also dates to 1907. It shares a builder (Thomas Reilly) with the convent, and it is conceivable that it shares the architect, as well. Around it the rest of the campus is composed of brick buildings dating from the 1920s to the 1940s. Dunseith Street winds through the campus from Fifth Avenue at its south to Terrace Street at its north.

At Fifth Avenue and Robinson Street at the southwest corner of Carlow's campus is the historic complex of St. Agnes Roman Catholic Church. This Irish parish moved up the hill from Soho and built the school (120 Robinson Street, 1911), church (3217 Fifth Avenue, 1916), and rectory (3221 Fifth Avenue, 1922). St. Agnes closed in a consolidation of Oakland's Catholic parishes in 1993. St. Agnes's important, highly visible buildings are currently owned by Carlow University and threatened with demolition.

Despite the dense institutional character of West Oakland, there are still intact areas of attached and closely sited detached housing. Among the oldest and most highly visible examples is the row of late-Victorian rowhouses at 1-7 Robinson Street, which are terraced above Fifth Avenue. Built in 1886, these are transitional in style, with characteristics of both the Italianate and Queen Anne styles.

Downhill from them is the area of transition between Oakland and the Hill District, historically known as Soho. Fifth Avenue provides the linkage here, and it is lined with remnants of a once-vibrant commercial corridor. The row at 2027-2041 is particularly notable, but in poor condition. The Classical Revival Soho

Bath House (1908) is also located in this part of Fifth Avenue. It is a handsome survivor of a Progressive Era campaign to improve the health and sanitation of workers who lived in tenements without running water.

The east side of Robinson Street and both sides of Dunseith Street above Terrace Street were developed as the John F. Sweeney Plan in 1906-1908. Still intact today, this consists of 89 detached frame houses marching in soldier-straight lines up the hill. Four housing types are repeated in a pattern. This is an intact example of a typical middle-class speculative housing plan of the early twentieth century. It is not without any variety, but it lacks imagination in architecture and planning. This survey concurred with a previous determination that this district lacks architectural distinction and integrity of individual buildings.

Chesterfield Road is a steep, Belgian-block-paved street with 88 Tudor Revival Style houses built in 1923. Though the houses are repetitive, the climb of their façades and rooflines up the steep hillside gives Chesterfield Road a visual dynamism that would be lacking if the same houses were built on the flat. A few of the houses nearest to Fifth Avenue have been demolished for access to adjacent Montefiore Hospital, and most have been altered in various ways, yet Chesterfield Road's character remains largely intact.

Central Oakland contains most of Oakland's oldest residential resources, including a handful of houses remaining from Oakland's early period as a country retreat. In general, these survive with poor integrity. The original Italianate character of the Henry Johns house of ca. 1875 (3447 Dawson Street) is evident despite modern additions to convert it to a funeral home. Two houses from the 1870s-1880s and associated with the Wilmot family stand at 3403 and 3417 Dawson Street; the first's original Italianate or Second Empire character was altered by the addition of a Colonial Revival third floor in the early twentieth century, while the second is altered almost beyond recognition. The Second Empire-style John Dawson House of 1868 appears to be present at 3428 Dawson Street, likely moved in the 1890s to make way for a development by Charles Chance and his partner, Harriet Rook. A ca. 1870 house once owned by Joseph Laughrey at 412 Atwood Street retains its Italianate style in massing only.

Central Oakland also includes the oldest concentrations of urban-style housing from Oakland's beginnings as a streetcar suburb in the late nineteenth century. Sited on one of the earliest estate properties to be sold, subdivided, and platted, Meyran Avenue—along with Atwood Street and adjacent blocks of Bates Street—still exhibits attached and detached houses from the last third of the ninetieth century in varying states of integrity. Especially notable are the Italianate double houses on Meyran at Bates; a small Italianate house with relatively high integrity at 254 Meyran Avenue; and a ca. 1888 Queen Anne double house at 3616-3618 Bates Street. At 300 Meyran Avenue, the William Lenz double house (1899-1890) was unsympathetically renovated ca. 1970, but it stands out for its scale and ornament among its more vernacular neighbors. These factors suggest it was architect designed, but more research is needed.

The block of Coltart Avenue between Forbes Avenue and Louisa Street still displays most of the distinctive Queen Anne-style double houses built there as "Coltart Square" in 1887. The houses that originally faced Forbes Avenue and the first pair on each side below Iroquois Way have been demolished for commercial buildings and parking. Integrity of the rest varies widely, and the original gardens surrounding most have

been replaced by paving for the parking of multiple vehicles. Below Louisa Street, Coltart Avenue was developed between about 1920 and 1930 with a varied but stylistically consistent collection of Craftsman-style houses and duplexes.

McKee Place was laid out by 1900 with a wider cartway and more spacious setbacks. One of the first houses (ca. 1900) to be built on McKee Place was the Ann P. McKee house at number 311. This appears to have built by one of the McKee heirs after the family estate was platted. McKee Place also seems to have been an early location of experimentation in the construction of groups of apartment houses for urban living. The row of three-story apartment buildings on the southwest side of McKee Place between Louisa and Bates streets was present by 1910, along with two apartment buildings across the street and three on adjacent blocks of Louisa Street. These Colonial Revival-style buildings have names evocative of the colonial era, such as The Jefferson, The Lafayette, and The Keystone. They may have been influenced by the 1902 construction of Frederick Osterling's grand Iroquois Apartments at 3600-3620 Forbes Avenue nearby.

At 362 McKee Place is the diminutive but elegant St. Mary's Episcopal Church, originally St. Matthew Protestant Episcopal Church, built in 1899. The church was designed by Charles Bartberger and has an organ donated by Andrew Carnegie. A stone wall and wooden gateway with a gabled rooflet mark the entrance to the church yard from the street. A 1945 fire station by Ingham and Boyd stands, with good integrity, at 259 McKee Place.

Perhaps the most intriguing component of McKee Place is the Craftsman-style row between St. Mary's Church and Bates Street (368-382 McKee Place). Each unit is a duplex cunningly disguised as a single-family unit and appears to be a modern interpretation of an English cottage. The row was designed in 1914 by Janssen and Abbott, who had recently designed the Masonic Temple and Pittsburgh Athletic Association in Oakland's Civic Center. The developer who commissioned the row was Eugene O'Neill, a prolific Oakland developer. This row is recommended for further study as a potentially eligible NRHP historic district.

O'Neill's other signature accomplishment in Central Oakland is Oakland Square, a late-Victorian-era residential historic district that is both City-designated and recommended NRHP-eligible (though the recommended NRHP boundaries differ from the City-Designated boundaries). The Queen Anne Style individual buildings of Oakland Square vary in integrity, but the development is most significant for its unique plan organized around a central green and open at one end to the views of Schenley Park.

Many of O'Neill's other projects were found to still stand in Central Oakland on Wellsford, Ward, Bates, and Zulema streets. The block of mansard-roofed houses at 3403-3431 Ward Street, built in 1884-1885, was O'Neill's first foray into speculative real estate development in Oakland. The row retains its distinctive rhythm of alternating single and double houses with a gap in the middle where a diagonal property line prevented a house from being constructed (in later years, this enabled one of the houses to add a driveway and garage). But unlike Oakland Square, this row does not show distinction in the area of planning and community development, and integrity is poor. Immediately west of this block, O'Neill laid out and built Wellsford Street with facing rows of attached three-story brick houses by 1900. The typology

is similar to that found on Parkview Avenue in the second phase of Oakland Square. Three apartment buildings designed by O'Neill later in his career, the Linden, the Andover, and the Rosement, are found on Bates Street near the southern end of McKee Place.

An almost intact 1908 development by the Hardie family, who owned a confectionary in the Strip District, is found on the 3400 block of Bates Street, adjacent stretches of Semple Street and McKee Place, and an alley, St. James Place, which runs between them. St. James Place is so narrow that it is inaccessible to vehicles; it and contains three attached houses. The Hardies' yellow-brick commercial and residential buildings display characteristics of the contemporaneous Craftsman and Colonial Revival styles, but their most interesting feature appears on the sides of the commercial buildings that anchor the development at the corners of Bates and Semple and McKee: reliefs of an apparent family motto, "Tout Hardi," a French phrase associated with the family crest of the Scottish McHardie clan. The Hardie brothers later added four apartment buildings to their real estate holdings, three of which still stand: the Kilkenny and the Argil on opposite sides of McKee Place, and the Hardie on Zulema Street. The fourth apartment building, the Tobermory on Zulema Street, was demolished and replaced with modern construction in 2015. Scattered buildings by the Hardie brothers also stand elsewhere in Oakland. The real estate endeavors of the Hardie brothers are worthy of further investigation.

The primary commercial blocks of Fifth and Forbes avenues run through Central Oakland. Especially notable are the Eureka Building at 3400 Forbes Avenue (architect Louis Stevens, 1925; former Jr. Order of United American Mechanics); Serb National Federation Building, 3414 Fifth Avenue (1925); Croatian Fraternal Union of America, 3441 Forbes Avenue (architect Pierre A. Liesch, 1928); Shanahan Transfer and Storage Building, 3460 Fifth Avenue (1918); Vanadium Building, 3520-3530 Forbes Avenue (Frederick Osterling, 1912); and the Oakland Natatorium, 3607-3611 Forbes Avenue (architect R.B. Melvin, 1907).

South Oakland is the area from the Boulevard of the Allies to the edge of the bluff overlooking the Monongahela River, where steel mills historically lined the riverbanks. South Oakland is almost exclusively residential, with many blocks of middle- and working-class housing from the late nineteenth and early twentieth centuries, except for an auto-oriented commercial corridor along the Boulevard of the Allies.

This survey affirmed that a district along Frazier Street and its side streets, surveyed and determined not eligible for the NRHP in 1997, remains ineligible. This neighborhood of vernacular houses from the late nineteenth through early twentieth centuries lacks integrity and architectural distinction.

This survey also updated and re-evaluated the Ophelia Street at Craft Avenue Neighborhood Historic District (Ophelia Street to Craft Avenue between Joe Hammer Street and Kennett Square). This district was also determined ineligible for the NRHP by the PA SHPO in 1997 due to lack of architectural distinction. Subsequent contextual research for this survey suggested that architectural distinction might actually be present in the unusual-for-Pittsburgh attached house forms by developer Hermon L. Dean, who also built similar properties in Philadelphia. Surveyors for this effort also considered the apartment buildings at the edge of this district near Craft Avenue (The Craft, The Elsinore, The Colonial, The Swearinger, The Kennett) to be a part of the potential district. Of these, The Colonial was an early work

of the important Pittsburgh architect Frederick Scheibler, Jr., but its integrity has been adversely impacted by later alterations.

Adjacent to this district, at 327 Craft Avenue, stands one of South Oakland's most important individual resources, the Gulf Research Laboratory (1929). This building by Ludlow and Schwab is a high-integrity example of the Art Deco Style whose sculptural reliefs have high artistic value. This survey found the building to be potentially individually eligible for the NRHP under Criteria A and C. Its high integrity also makes it an excellent candidate for designation as a Historic Structure under the City of Pittsburgh's Historic Preservation Ordinance.

Also nearby is the near-intact Rook and Chance Plan of ca. 1900. This T-shaped grouping of two-story brick rowhouses was built by local builder-turned-developer Charles Chance and partner Harriet Rook on Juliet Street and Virgilia Place. Only one house on Virgilia is missing. A fine trio of Queen Anne Style houses with moderate-to-good integrity stands around the corner of Juliet Street in the 500 block of Cato Street.

Edith Place is a narrow, block-long street of yellow-brick rowhouses laid out across the estate of William A. Scheibler shortly after 1900. William Scheibler was the father of architect Frederick Scheibler, Jr., who grew up in the house. The family home (3305 Dawson Street, Charles Bartberger, architect, 1888) appears to still to exist, but it was moved slightly northward from its original location ca. 1905 to accommodate the development of Edith Place.

Another through-block development of the early twentieth century occurs slightly south of this and also between Ward and Dawson streets. This is the contiguous pair of courtyard developments known as Oakland Court (1924) and Dawson Court (1926). Both courts consist of facing rows of attached bungalow-style houses set on a central green in the interior of the block rather than oriented to the street. Though their respective houses differ in their architectural details, Oakland Court and Dawson Court are coordinated in plan, and a central lawn runs uninterrupted (except by paths and steps) through the block between them.

The Four Mile Run subsection of Oakland in Junction Hollow was not surveyed as part of this project. Survey team members were aware of a concurrent City Historic District nomination that will document this area and decided to focus on other parts of Oakland rather than duplicate this effort.

Integrity and Condition

The survey area has integrity of location and setting. Oakland's rough triangle shape is situated above the Monongahela River and between the Hill District and the deep ravine that separates Oakland from Schenley Park and the more suburban-style neighborhoods of Pittsburgh's East End.

Historic district designation has largely preserved the groups of resources in the Schenley Farms and Oakland Civic Center districts at the heart of Oakland since the 1990s, but a great many smaller resources have been lost or altered since Oakland as a whole was last surveyed at around the same time. The presence of many major resources of citywide, regional, and even national importance in Oakland has

sustained a dynamic rate of development and re-development seen in few other Pittsburgh neighborhoods. The University of Pittsburgh, in particular, has been a tremendous factor in the replacement of older Oakland buildings with new construction and in the transition of residential neighborhoods from owner-occupied houses to apartment units designed for short-term occupancy by students. These trends have both affected Oakland's integrity—of individual resources, and as a neighborhood overall—and heightened the imperative to identify and preserve what intact historic fabric remains.

The integrity of materials, design, and workmanship of Oakland's individual resources varies widely. Commercial buildings have been altered in expected ways, with storefronts having the most frequent and complete changes from their original designs. University buildings have been "modernized" and historic hospitals have been all but obscured by numerous additions. Oakland's many residences have been altered in ways reflective of a broad transition from single-family, owner-occupied dwellings to rental properties managed as student housing by absentee landlords. The integrity of Oakland's individual buildings, and cumulatively of the neighborhood as a whole, has diminished accordingly. The university's attempts to slow this trend by building its own student housing is well-intentioned but has resulted in the wholesale loss of important historic resources, such has the mid-nineteenth-century house at 315 Oakland Avenue built by prominent glass manufacturer David Challinor (demolished for Bouquet Gardens) and the Physician's Building (demolished for Nordenberg Hall). As in many neighborhoods, the materials, design, and workmanship of Oakland's religious resources have proven the most stable over time.

Of 1,794 properties whose integrity was evaluated, the vast majority—1,242, or 69.3%—were ranked "Medium." This is a broad category that encompasses many buildings with alterations that diminish, but sustain, evidence of their original style. The most prevalent alterations are the covering of original siding and/or trim with modern materials, the replacement of original windows and/or the alteration of original openings and/or porches. Additions that alter massing are present in the survey area but less common because of the dense siting of most properties. The era of most of these alterations appears to be ca. 1950 to the present. Deferred maintenance has also had a detrimental effect on many of the historic-age properties. A "Low" integrity ranking was assigned to 359, or 20%, of resources surveyed. Only 193 individual properties, or 10.7% of those surveyed and ranked for integrity, were rated as "High" integrity resources whose original materials, design, and workmanship have been maintained or restored. See Appendix B, Figures 6-9 for a map depicting the historic integrity of surveyed parcels.

Oakland's role as an important center of culture and learning has kept its real estate desirable, so that only 100 (5%) of resources surveyed were vacant lots. By the same token, redevelopment pressures are high, especially in Central and North Oakland. To some extent, City-designated historic districts established in the 1990s have protected the most important resources in these areas. In the parts of Oakland that were surveyed, 59 (3%) of the resources were built after 1975.

As a whole, Oakland retains integrity of feeling and association, defined not by one or two themes, but many: cultural and educational center, early streetcar suburb and commercial corridor, showcase of architect-designed housing of the early twentieth century, focus of Pittsburgh's automotive sales and

service industry, and more. The historic multifariousness of Oakland continues to be reflected in the diversity of its contemporary built environment.

Recommendations & Conclusions

Because this survey was designed to serve both the City of Pittsburgh and the PA SHPO, recommendations have been formulated for potential NRHP eligibility evaluations and for the use of survey data under the City of Pittsburgh's Historic Preservation Ordinance. It is important to note that successful historic preservation may take place independent of formal designation. Other recommendations pertain to properties meriting intensive-level study and the overall methodology of this survey effort, in general.

Eligibility of Resources for National Register and City Listing

The National Park Service defines a district as a type of resource that "possesses a significant concentration, linkage, or continuity of sites, buildings, structures, or objects united historically or aesthetically by plan or physical development" (*National Register Bulletin 15: How to Apply the National Register Criteria for Evaluation,* 1997).

This survey confirmed that Oakland is a large neighborhood of exceptionally diverse land uses, building types, scales, and eras of construction. Some historic districts, both NRHP-listed and City-designated, already recognize the significance of concentrations of Oakland's most prominent and significant resources. Therefore, this survey did not contemplate the possibility of an Oakland-wide historic district but sought to identify additional areas that possess the distinctive qualities of association, architecture, or integrity suggestive of eligibility as potential historic districts.

The survey team identified the following districts as potentially eligible for the NRHP and/or designation as historic districts by the City of Pittsburgh:

Oakland Square Historic District: Already designated as a City of Pittsburgh Historic District, the area is recommended for listing in the NRHP with modified boundaries closely adhering to development documented to have been by Eugene O'Neill. See Appendix B, Figure 22 for the recommended historic district boundary and Appendix C, Table 7 for a list of resources in the proposed district.

United Real Estate and Construction Company/H.L. Dean Plan Historic District (Ophelia Street at Craft Avenue Neighborhood): Given the new contextual information about the developer and connections to Philadelphia that distinguish this neighborhood from contemporary residential enclaves developed by Pittsburghers, this previously surveyed district is recommended for additional research and a new determination of eligibility for the NRHP. The survey team also recommends the inclusion of the apartment buildings near Craft Avenue in the potential historic district boundary. See Appendix B, Figure 23 for the historic district boundary and Appendix C, Table 8 for a list of resources in the proposed district.

Hardie Brothers Block Historic District: The block bounded by Bates Street, Semple Street, McKee Place and St. James Place developed ca. 1908 by the brothers James and Edward Hardie is recommended for a determination of eligibility for the NRHP. The block's associations with the Hardie family, their larger real estate activities in Oakland, and the development's planned combination of different building types and

designs should be investigated for their NRHP significance. See Appendix B, Figure 24 for the historic district boundary and Appendix C, Table 9 for a list of resources in the proposed district.

Automobile Row Historic District: A determination of eligibility should be sought for a potential historic district encompassing the extant resources of Pittsburgh's historic Automobile Row, including Baum Boulevard and related resources on Centre Avenue and N. Craig Street. This survey did not propose boundaries nor contributing/non-contributing resources for such a district but noted its likely presence. See Appendix B, Figure 25 for the historic district boundary and Appendix C, Table 10 for a list of resources in the proposed district

McKee Place Historic District: The 1914 row at 368-382 McKee Place is recommended for a determination of eligibility for the NRHP. It was designed by Janssen & Abbott contemporaneously with some of the firm's most monumental work in the Oakland Civic Center and documents the range and breadth of the firm's work during the heyday of Oakland's development. This row is also a good candidate for City Historic Designation. See Appendix B, Figure 26 for the historic district boundary and Appendix C, Table 11 for a list of resources in the proposed district.

Bellefield Apartment Historic District: The possibility of a historic district—NRHP, City, or both—encompassing the major apartment houses of the Bellefield section of Oakland should be investigated. This survey did not propose boundaries nor contributing/non-contributing resources for such a district but noted its likely presence. Apartment buildings in the surveyed area that should be investigated as potential contributors to such as district are noted in Appendix C, Table 2, alongside other buildings with potential individual significance.

1. ***Recommend preparing a nomination for listing Oakland Square Historic District in the NRHP.***
2. ***Recommend a re-determination of eligibility for the NRHP for United Real Estate and Construction Company/H.L. Dean Plan (Ophelia Street at Craft Avenue Neighborhood) and related resources, including apartment buildings at and near Craft Avenue.***
3. ***Recommend a determination of eligibility for the NRHP for the Hardie Brothers Block bounded by Bates Street, Semple Street, McKee Place, and St. James Place.***
4. ***Recommend a determination of NRHP eligibility for 368-382 McKee Place.***
5. ***Recommend further study to define boundaries and contributing/non-contributing resources in an Automobile Row Historic District and seeking a determination of eligibility for the NRHP.***
6. ***Recommend further study to define boundaries and contributing/non-contributing resources in a Bellefield Apartment Historic District and seeking a determination of eligibility for the NRHP.***

Intensive Level Survey Recommendations

All of the resources in Table 2, with the exception of those already listed in or determined eligible for listing in the NRHP, are recommended for further study or intensive-level survey. Based on appearance and available background information, these resources have the potential to be eligible for listing in the NRHP and/or as individually designated City Historic Landmarks.

7. ***Recommend resources identified in Table 2 as potential individually eligible for intensive-level survey.***
8. ***Recommend resources identified in Table 2 as potential individually eligible that have pre-existing intensive-level documentation to be determined eligible for listing in the NRHP and/or individually designated City Historic Landmarks.***

Other Recommendations

Study of historic maps, building permit dockets, and other documentation for this survey found that one individual, Charles Chance, was involved in a great deal of the development of Oakland, especially Central and South Oakland, in the late nineteenth and early twentieth centuries. Chance himself designed the houses he built with a degree of skill above that of the average builder. He had a fruitful affiliation with Eugene O'Neill, one of the most prolific and successful speculative developers in Oakland around the turn of the twentieth century, and eventually became involved in speculative development himself. Chance stated in 1904 that he had built over 250 houses in Oakland. Only a fraction of these have been verified

and documented. A future inventory of the work of Charles Chance would significantly contribute to our understanding of Oakland's development.

9. Recommend intensive-level survey and inventory of the work of Charles Chance in Oakland.

Use of Survey Data by City of Pittsburgh

Eligibility for the NRHP is not determinative of eligibility for City historic designation. Moreover, it is not the policy or practice of the City of Pittsburgh to initiate nominations for city historic designation, but rather to evaluate and act upon nominations submitted by community members, organizations, and leaders. Therefore, recommendations for use of survey data by the City of Pittsburgh pertain to the Historic Review Commission's responsibilities under the City of Pittsburgh Historic Preservation Ordinance, §1101.07(b), to:

- Carry on educational activities in furtherance of the purpose of [the Historic Preservation Ordinance];
- Act in an advisory role to City departments and agencies related to preservation matters;
- Act as a catalyst to expedite the flow of projects through departments and agencies;
- Facilitate the redevelopment of historic structures and districts in accordance with approved development plans of the city;
- Act as liaison on behalf of the City with preservation organizations, professional societies, community and other groups, private property owners, and interested citizens, concerning conservation of the historic resources of the city;
- Act as a liaison on behalf of the City with the State Historic Preservation Officer, agencies of the federal government, the Advisory Council on Historic Preservation, and the National Trust for Historic Preservation, concerning the historic resources of the city;
- Prepare plans for the conservation and development of historic resources;
- Undertake or encourage and facilitate the documentation of the architecture and history of the city's historic resources.

In furtherance of these goals, it is understood that the Department of City Planning intends to fully integrate the list of potential NRHP individually eligible resources and other survey data into its geographic information system (GIS), so that it may serve as a tool in all aspects of implementing the City of Pittsburgh's comprehensive plan. This will be important to highlight those potentially eligible resources until such time as any formal efforts are organized to maintain and preserve them.

In order to keep Architectural Inventory survey data up to date, it is recommended that the Department of City Planning coordinate with other city and county agencies to obtain and periodically update the Architectural Inventory database with information related to building construction or demolition. For

example, on a regular basis data related to building demolitions and construction could be cross referenced with data from the Bureau of Permits, Licenses, and Inspections and the Allegheny County Assessor. Such interim data updates could utilize City Planning interns and would not typically require field checking.

As City Planning completes surveys of Pittsburgh neighborhoods, it is recommended that the survey data be shared with other community stakeholders and the PA SHPO to ensure its long-term preservation. An electronic database file (such as Microsoft Access) could be created with essential building attribute fields and photographs and should be saved on disk. A second file should be created in PDF format to ensure accessibility as computer programs and file compatibility change over time. Ideally, at least two paper copies of the survey data should be made. One paper copy would be kept in the City of Pittsburgh Archives and the other would be curated at a local independent archive. Possible community partners for data sharing are the Pittsburgh History and Landmarks Foundation, the Pennsylvania Department of the Carnegie Library of Pittsburgh, the Archives of Industrial Society at the University of Pittsburgh, the Architectural Archives at Carnegie Mellon University, and the archives maintained by Preservation Pittsburgh.

10. ***Recommend the Architectural Inventory survey data, which has been incorporated into the City's GIS, be utilized while planning for the city and when implementing aspects of the comprehensive plan.***

11. ***It is recommended that Pittsburgh Department of City Planning develop best practices to keep the database and GIS files relevant and useful in the long term and ensure its archival stability.***

It is also recommended that the Department of City Planning, through its Historic Review Commission, Historic Preservation Planner, and relevant Neighborhood Planner, continue the practice—piloted in Sector 1—of sharing survey results with the survey community in a meeting. In areas that have not traditionally had a strong culture of preservation awareness or action, the purpose will be to start a conversation about historic preservation in the surveyed community. In areas with established historic districts, the conversation may continue at a higher level about expansion of current preservation activities. Meetings should include a variety of stakeholders, including local community groups, preservation organizations, and residents and property owners, as well as Historic Review Commission representative(s), city officials, and PA SHPO staff. Ideally, the survey area's City Council representative would host the meeting at a location within the survey area. A typical meeting agenda might be:

- Introductory presentation about the benefits historic preservation (for "new" communities) or the accomplishments of historic preservation to date (for "experienced" communities);
- Summary overview of historic preservation tools and practices (NRHP, local designation, tax credits, etc.);
- Description of survey activity and presentation of results in that neighborhood or sector;
- Discussion of how City will use data and possibilities for how the community might use it;

- Question and answer.

In addition, convening a community meeting prior to the start of the survey to inform residents and property owners of the project's goals, prepare them for the presence of surveyors on the streets, and gather community-based information will be helpful to future survey efforts.

12. Recommend the results of the Architectural Inventory and survey data be shared with subject neighborhoods at a neighborhood or district meeting.

13. Recommend convening a community meeting prior to the start of future surveys.

Methodology of the Project

Within the confines of the current project, surveyors gathered data on 932 previously surveyed resources and 1,070 newly surveyed resources (see Table 1, below, for estimates of survey completion; Appendix C, Table 12 for a list of newly surveyed resources).

Table 1: Survey Completion

	Surveyed Parcels to Date (Architectural Inventory Phases 1-9)	# Parcels City-wide	% Complete City-wide
Not Previously Surveyed	16,614	139,375	11.9%
Previously Surveyed	1,851*	13,385	13.8%
Total	**18,465***	**152,760**	**12.1%**

** Previously Surveyed refers to parcels surveyed prior to the commencement of the Pittsburgh Architectural Inventory. This number excludes 53 previously surveyed resources in Sector 1 whose tax parcels have been abolished.*

Surveyed Properties

The survey of Oakland is the tenth phase of an on-line, tablet-based data collection method piloted in City Planning Sector 1. In this survey, consultants used PC-platform tablets purchased by Michael Baker after the City retired the iPads utilized for previous surveys. Survey team members also carried wireless hot spots (also purchased by Michael Baker) to ensure consistent wireless coverage needed to save and update data throughout the survey area. The same data collection application used in previous surveys, Collector for ArcGIS, was loaded onto the new tablets for use in the field.

During this survey, the project team experienced some familiar problems with hardware and software. A persistent hardware problem throughout all the City surveys has been the limited battery life (less than an 8-hour workday) of each tablet. Michael Baker's tablets are not compatible with mobile chargers, and

there are not enough of them to assign two to each surveyor. In the past, surveyors utilized outlets in the local eateries during lunch breaks to recharge the tablets halfway through the day; however, due to COVID-19-related restrictions on indoor dining, this was not possible during this survey. Thus, the length of time per day that each survey team member was able to work was dependent upon the battery life of the tablet.

In this survey, consultants had a better understanding of a problem which affected previous surveys, i.e. the failure of some photographic attachments to save. It was observed that editing the same record twice in a row, then submitting an attachment to a new record, would cause the attachment to the first record to be erased. With this knowledge, surveyors were able to decrease the percentage of records lacking attachments from 10% (average in previous surveys) to close to zero.

Other, persistent problems with survey methodology mostly pertain to gaps between data collection in the field and its accurate representation in tables and maps, which need to be created afterward in the office. Because mapping is generated on the basis of tax parcels, it cannot represent all the data collected in the field, for example: multiple addresses and/or multiple uses per parcel, and/or multiple uses in a single building, complex, or group of related buildings. A second "Use" field would allow the collection of more complete data but would not solve the issue of overly simplistic mapping.

In this survey, a significant amount of office time was devoted to collecting, verifying, and correcting data on previously surveyed resources from PA SHPO's CRGIS system. This effort was proportionally larger for this survey because of the great number of resources (932) in Sector 14 that have been previously surveyed. In order to aid in the accurate gathering of data in the field, information from previous surveys, including construction dates and architect/builder names, was entered into property records prior to fieldwork. Because of the large number of existing listed and previously surveyed potential historic districts in Sector 14, boundaries for historic districts were loaded into the tablets prior to fieldwork. This effort made it easier for surveyors to evaluate the integrity of existing and potential districts and make recommendations for changes to district boundaries, if warranted, based on changes that have occurred since listing or the district's last evaluation. One additional task completed prior to fieldwork that is new to this survey effort is the examination of historic maps, building permits, and newspapers to document the developers of Oakland's various subdivisions or housing plans. Prior to fieldwork, notations were made in individual building records to indicate the names of builders and/or developers when known. Polygons were also drawn in ArcGIS Collector prior to fieldwork to show the boundaries of various related housing plans. These upfront efforts consumed a significant amount of time, and therefore the number of newly surveyed resources is proportionally smaller for this survey than for past surveys; however, the richness of data analysis and level of historical information collected for resources in this survey surpasses that of previous efforts. It is expected that the decision to collect this level of property-specific data will be made on a case-by-case basis in future surveys. Such efforts will likely be worthwhile when there are a large number housing plans whose potential significance in the areas of community planning and development is not readily apparent from the physical appearance of their buildings.

Bibliography

Beers, S.N. and F.W. Beers. *Map of Allegheny Co., Pennsylvania: from actual surveys.* Philadelphia: Smith, Gallup, and Hewitt, 1862.

"Brown, Eliza Smith. *African American Historic Sites Survey of Allegheny County.* Pennsylvania Historical and Museum Commission: 1994.

Donnelly, Lu, Brumble, H. David IV, and Toker, Franklin. *Buildings of Pennsylvania: Pittsburgh and Western Pennsylvania.* Charlottesville: University of Virginia Press, 2010.

Eversmeyer, Michael. "Oakland Civic District: Historic District Nomination Form." City of Pittsburgh: 1991.

Evert, Marilyn. *Discovering Pittsburgh's Sculpture*. Pittsburgh: University of Pittsburgh Press, 1983.

Falcone, Matthew W.C. "Shrine of the Blessed Mother: Individual Property Nomination Form." Preservation Pittsburgh: 2020.

Ham, Clifford C. *Historic Oakland, Pittsburgh, Pennsylvania*. Pittsburgh: Oakland Planning and Development Company, 2007.

Historic Review Commission of Pittsburgh. "Pittsburgh Register of Historic Places." Pittsburgh Department of City Planning, 1993.

A History of Cleveland and its Environs: The Heart of New Connecticut. Chicago: Lewis Publishing Company, 1918.

Hobbs, Isaac H. *Hobbs's Architecture: Containing Designs and Ground Plans for Villas, Cottages, and other Edifices, both Suburban and Rural, Adapted to the United States, with Rules for Criticism and Introduction.* Philadelphia: J.B. Lippincott and Company, 1876.

Hopkins, G. M. *Atlas of the Cities of Pittsburgh, Allegheny, and the Adjoining Boroughs.* Plate 47, 14th Ward. Philadelphia: G. M. Hopkins Company, 1872.

Hopkins, G. M. *Atlas of the Cities of Pittsburgh and Allegheny.* Philadelphia: G. M. Hopkins Company, 1882.

Hopkins, G. M. *Atlas of the City of Pittsburgh, Vol. 2: Ward 12-14.* Philadelphia: G. M. Hopkins Company, 1889.

Hopkins, G. M. *Real Estate Plat-Book of the City of Pittsburgh, Vol. 1: Wards 13, 14, 22, 23.* Philadelphia: G. M. Hopkins Company, 1904.

Hopkins, G. M. *Atlas of Greater Pittsburgh.* Philadelphia: G. M. Hopkins Company, 1910.

Hopkins, G. M. *Real Estate Plat-Book of the City of Pittsburgh, Vol. 1: Wards 1-6 and 9.* Philadelphia: G. M. Hopkins Company, 1923.

Kidney, Walter C. *Pittsburgh's Landmark Architecture*. Pittsburgh: Pittsburgh History & Landmarks Foundation, 1997.

Kidney, Walter C., in partnership with the Pittsburgh History & Landmarks Foundation and the Carnegie Library of Pittsburgh. *Images of America: Oakland*. Charleston, SC: Arcadia Publishing, 2005.

Lubove, Roy. *Twentieth-Century Pittsburgh, Vol. II: The Post-Steel Era*. Pittsburgh: University of Pittsburgh Press, 1996.

Michael Baker International, Inc. "Oakland Square Residential Historic District." PA SHPO: Historic Resource Survey Form, 2019.

Michael Baker International, Inc. "Boulevard of the Allies." PA SHPO: Historic Resource Survey Form, 2019.

Murphy, JulieAnn and Jennifer Hembree. National Register of Historic Places Registration Form for the Ford Motor Company Assembly Plant, Pittsburgh, Allegheny County, Pennsylvania. MacRostie Historic Advisors, LLC, July 2018.

National Park Service. *National Register Bulletin 15: How to Apply the National Register Criteria for Evaluation*. U.S. Department of the Interior, 1997. https://www.nps.gov/subjects/nationalregister/upload/NRB-15_web508.pdf.

Oakland Planning and Development Corporation. "Get to Know Oakland." https://www.opdc.org/neighborhoods.

Penn Pilot Historic Aerial Photographs of Pennsylvania. Oakland vicinity, City of Pittsburgh, Allegheny County, 1937. http://www.pennpilot.psu.edu/.

Penn Pilot Historic Aerial Photographs of Pennsylvania. Oakland vicinity, City of Pittsburgh, Allegheny County, 1957. http://www.pennpilot.psu.edu/.

Penn Pilot Historic Aerial Photographs of Pennsylvania. Oakland vicinity, City of Pittsburgh, Allegheny County, 1967. http://www.pennpilot.psu.edu/.

Pittsburgh Department of City Planning. PreservePGH website. http://exchange.planpgh.com/portal/preserve/preservepgh?pointId=251910#document-251910.

Pittsburgh Department of City Planning. "A Community Profile of Lower Oakland." August 1974. https://historicpittsburgh.org/islandora/object/pitt%3A31735070066216/viewer#page/1/mode/2up.

Pittsburgh Department of City Planning. "A Community Profile of North Oakland." August 1974. https://historicpittsburgh.org/islandora/object/pitt%3A31735070066265/viewer#page/1/mode/2up.

Pittsburgh Department of City Planning. "A Community Profile of South Oakland." August 1974. https://historicpittsburgh.org/islandora/object/pitt%3A31735070066380#page/1/mode/2up/search/community+profile+oakland.

Pittsburgh Gazette Times. "70 Children Rescued By Nuns As Flames Destroy Mercy Academy; Firemen Injured." 25 October 1923, pp. 1, 9.

Pittsburgh Neighborhood Alliance. "An Atlas of the Oakland Neighborhood of Pittsburgh 1977." 1977. https://historicpittsburgh.org/islandora/object/pitt%3A31735070289149/viewer#page/1/mode/2up.

Sisk, Amy. "How Two Pittsburgh Brothers Launched the First Nuclear Industry." Pittsburgh: WESA, Nov. 13, 2018. https://www.wesa.fm/post/how-two-pittsburgh-brothers-launched-first-nuclear-industry#stream/0.

Toker, Franklin. *Pittsburgh: A New Portrait*. University of Pittsburgh Press: 2009.

Appendix A: Attribute Fields – PA SHPO & City of Pittsburgh Survey Requirements

Attributes (for each address point surveyed)

As per City of Pittsburgh: Checkboxes for the following categories:

- Potentially Eligible Individual
- Potentially Eligible District
- Vacant – Not Surveyed
- Post 1975 – Surveyed
- Integrity LOW – Surveyed
- Integrity MED – Surveyed
- Integrity HIGH – Surveyed

As per PA SHPO Minimum Record for CRGIS:

- Historic Name, or blank if there is none
- Resource Type (NR category)
  - Building
  - Site
  - Object
  - Structure
  - District
- Tax Parcel (Allegheny County Lot-and-Block number)
- Location (when address and/or tax parcel is absent)
- USGS Quad
- UTM Zone
- Lat/Long. Coordinates for each address point
- Address
- City
- Municipality
- County
- Zip Code
- Owner Type (public, private, or corporate)
- Owner Name
- Number of resources

- Bays Wide
- Stories
- Key Number
- Inventory ID Number
- Associated Resources
- National Register Status
    - Undetermined
    - NR Listed
    - NR Eligible
    - NR Listed District
    - NR Eligible District
- Year Built 1
- Year Built 2 (Additions/alterations)
- Date of Survey Form (date of data collection)
- Surveyor Name
- Project Name
- Photographs/jpgs
- Style (primary style and secondary style, if applicable)
    - Colonial
        - Georgian
        - French Colonial
        - Spanish Colonial
        - Dutch Colonial
        - Postmedieval
        - English
    - Early Republican
        - Federal
        - Early Classical
        - Republican
    - Mid-19TH Century
        - Greek revival
        - Gothic Revival
        - Italian Villa
        - Exotic Revival
    - Late Victorian
        - Gothic
        - Italianate
        - Second Empire
        - Stick/Eastlake
        - Queen Anne
        - Shingle Style

        - Romanesque
        - Renaissance
        - Octagon Mode
    - Late 19TH & 20TH Century Revivals
        - Colonial Revival
        - Classical Revival
        - Tudor Revival
        - Late Gothic Revival
        - Mission/Spanish
        - Beaux Arts
        - Italian Renaissance
        - French Renaissance
    - Late 19TH & Early 20TH Century American Movements
        - Prairie School
        - Commercial Style
        - Chicago
        - Skyscraper
        - Bungalow/Craftsman
    - Modern Movement
        - Moderne
        - International Style
        - Art Deco
    - Other
    - No Style
    - Mixed
- Exterior Materials (complete for wall, foundation, roof, and "other," if needed)
    - Adobe
    - Aluminum
    - Asbestos
    - Asphalt
    - Brick
    - Bronze
    - Cast Iron
    - Ceramic tile
    - Cloth/Canvas
    - Concrete
    - Copper
    - Earth
    - Fiber glass
    - Glass
    - Granite

        - Iron
        - Lead
        - Limestone
        - Log
        - Marble
        - Metal, unspecified
        - Nickel
        - Other
        - Plastic
        - Plywood/particle board
        - Rubber
        - Sandstone/Brownstone
        - Shake
        - Shingle
        - Slate
        - Steel
        - Stone, unspecified
        - Stucco
        - Synthetics
        - Terra cotta
        - Tin
        - Vinyl
        - Weatherboard
        - Wood
        - Wrought iron
    - Function/Sub-Function/Particular Use (completed for both historic and current use)
        - Domestic
            - Single dwelling
            - Multiple dwelling
            - Secondary structure
            - Hotel
            - Institutional housing
            - Camp
            - Village site (Archaeology)
        - Commerce/Trade
            - Business
            - Professional
            - Organizational
            - Financial organization
            - Specialty store
            - Department store

    - Restaurant
    - Warehouse
    - Trade (Archaeology)
- Social
    - Meeting hall
    - Club house
    - Civic
- Government
    - Capitol
    - City hall
    - Correctional facility
    - Fire station
    - Governmental office
    - Diplomatic building
    - Custom house
    - Post office
    - Public works
    - Courthouse
- Education
    - School
    - College
    - Library
    - Research facility
    - Education-related housing
- Religion
    - Religious structure
    - Ceremonial site
    - Church school
    - Church-related residence
- Funerary
    - Cemetery
    - Graves/burials
    - Mortuary
- Recreation/Culture
    - Theater
    - Auditorium
    - Museum
    - Music facility
    - Sports facility
    - Outdoor recreation

    - Fair
    - Monument/marker
    - Work of art
- Agriculture/Subsistence
    - Processing
    - Storage
    - Agricultural field
    - Animal facility
    - Fishing facility or site
    - Agricultural outbuilding
    - Horticultural facility
    - Irrigation facility
- Industry/Processing/Extraction
    - Manufacturing facility
    - Extractive facility
    - Waterworks
    - Energy facility
    - Communications facility
    - Processing site (Archaeology)
- Health Care
    - Hospital
    - Clinic
    - Sanitarium
    - Medical business/office
    - Resort
- Defense
    - Arms storage
    - Fortification
    - Military facility
    - Battle site
    - Coast Guard facility
    - Naval facility
    - Air facility
- Landscape
    - Parking lot
    - Park
    - Plaza
    - Garden
    - Forest
    - Unoccupied land

    - Underwater
    - Natural feature
    - Street furniture/object
    - Conservation area
- Transportation
    - Rail-related
    - Air-related
    - Water-related
    - Road-related (Vehicular)
    - Pedestrian-related
- Work in Progress
- Unknown
- Vacant/Not in use
- Other

THIS PAGE INTENTIONALLY LEFT BLANK

Appendix B: Figures

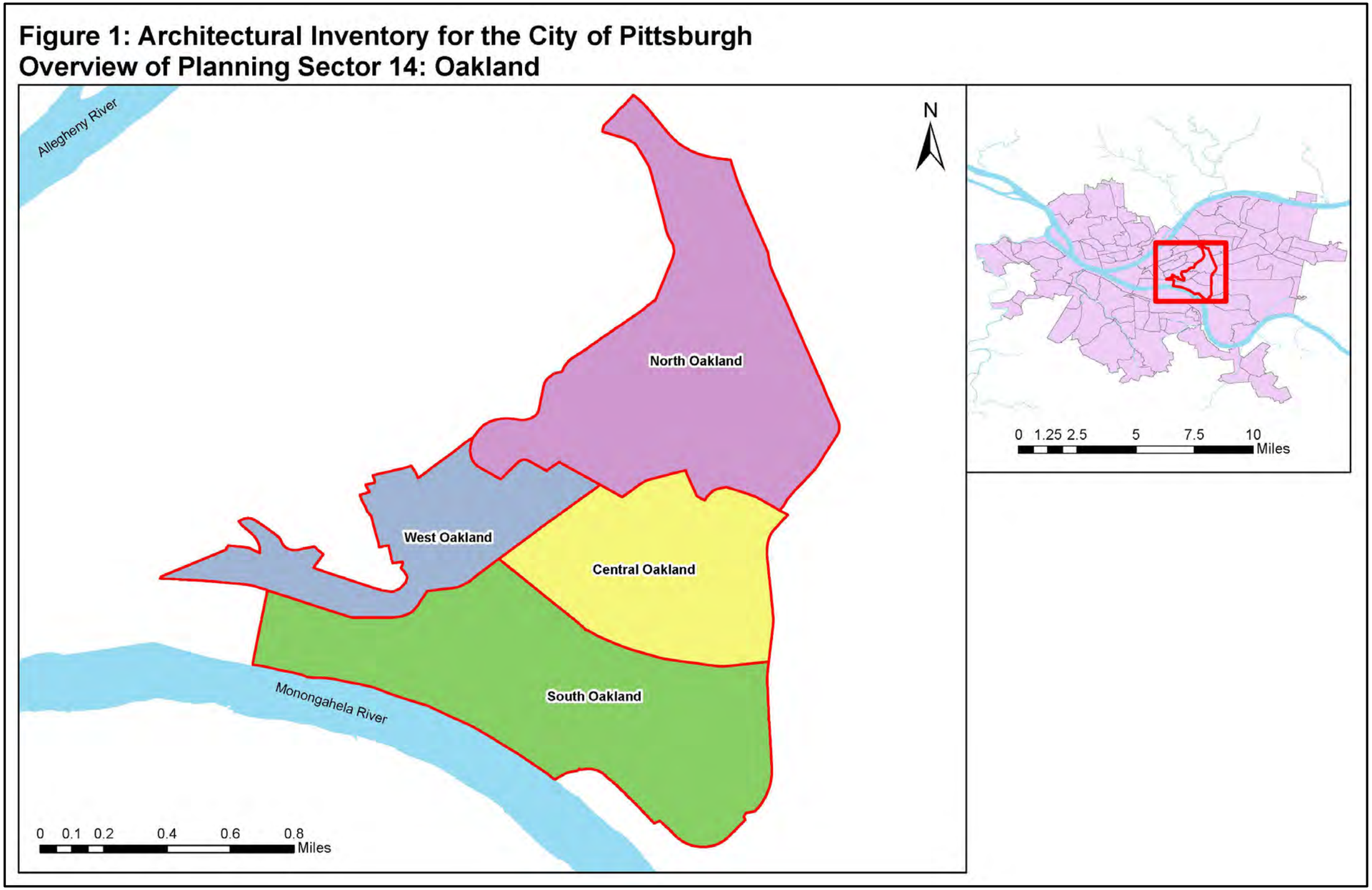

Figure 1: Overview of Planning Sector 14, Oakland.

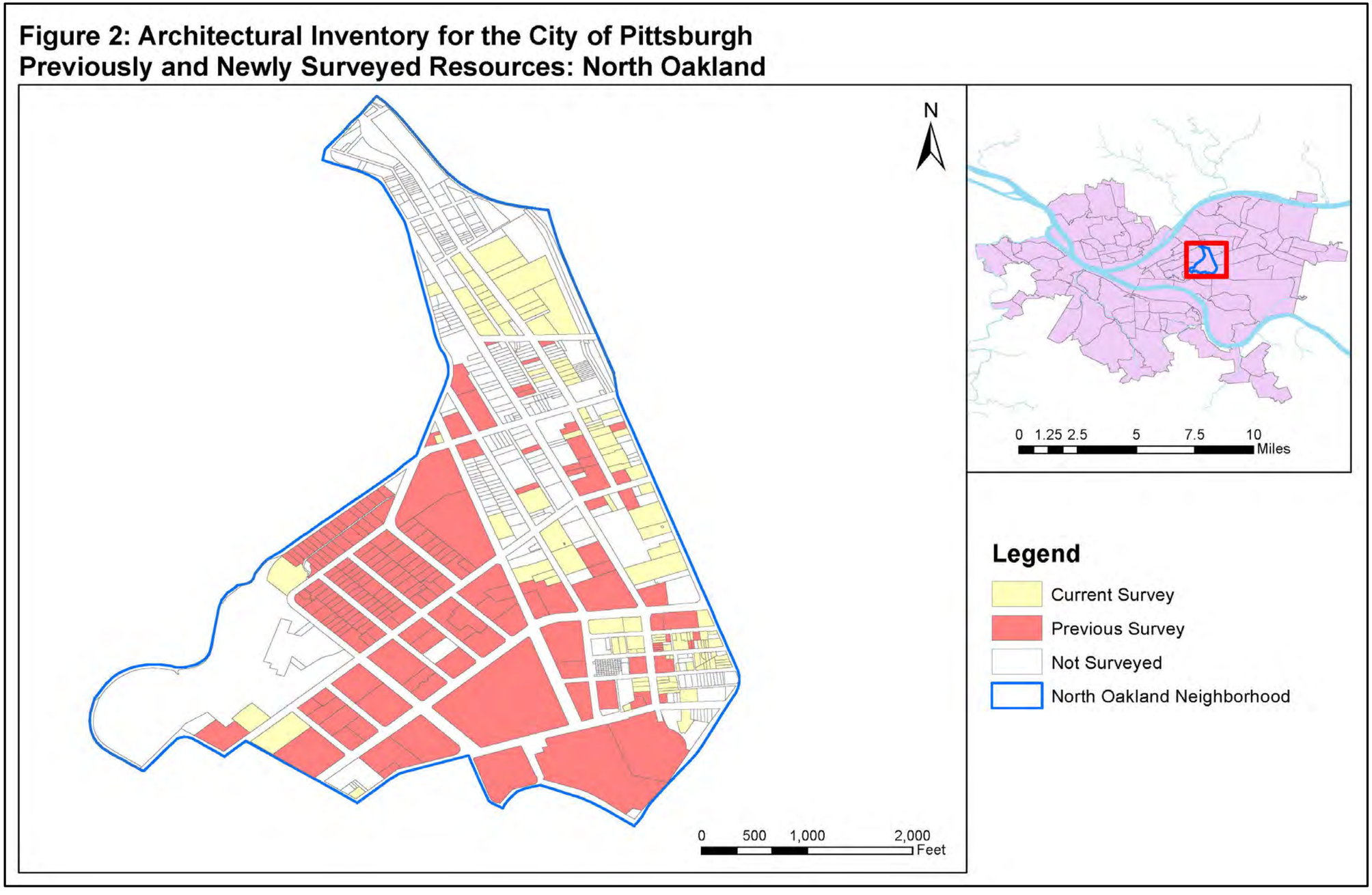

Figure 2: Previously and Newly Surveyed Resources: North Oakland.

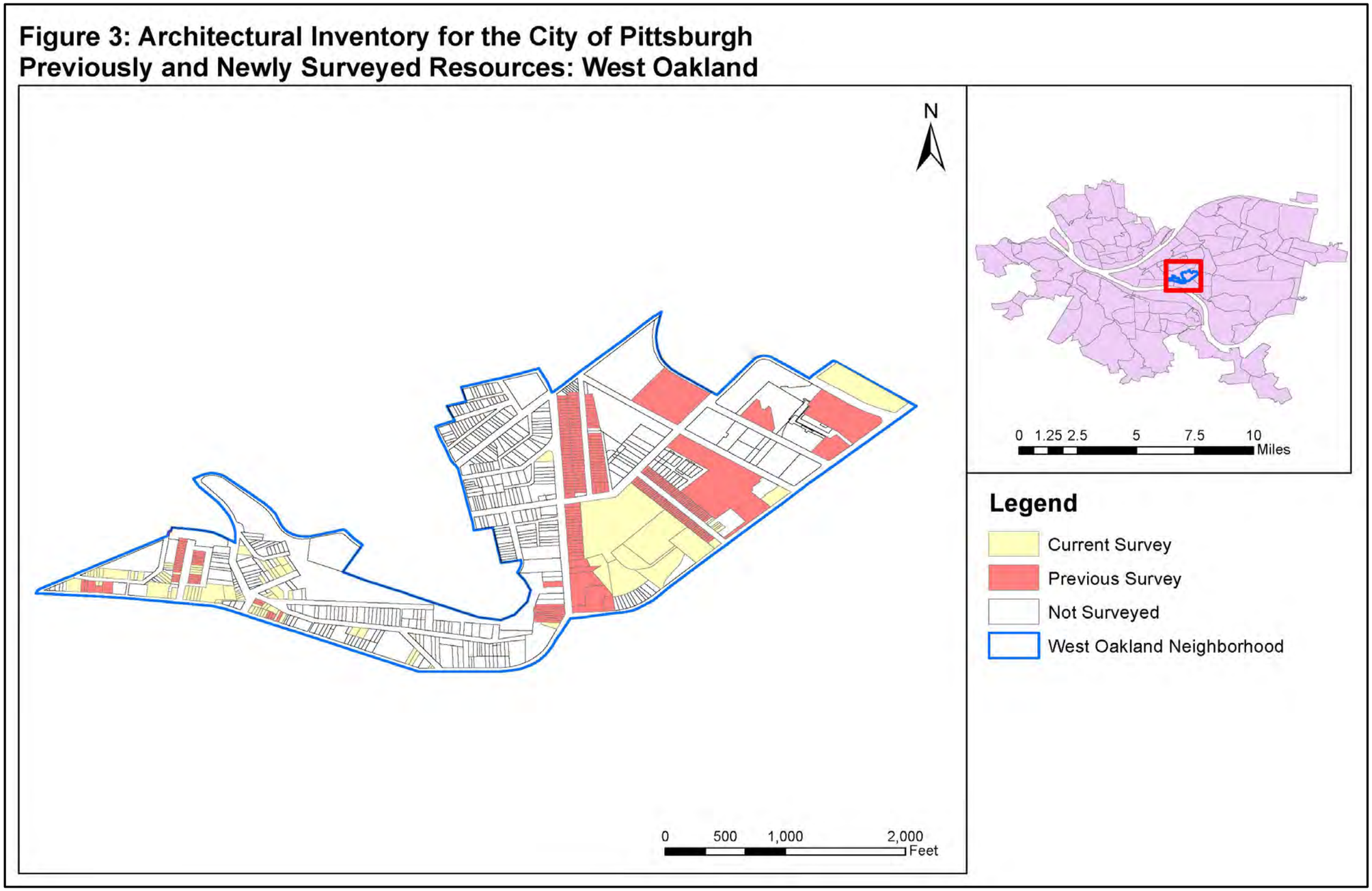

Figure 3: Previously and Newly Surveyed Resources: West Oakland.

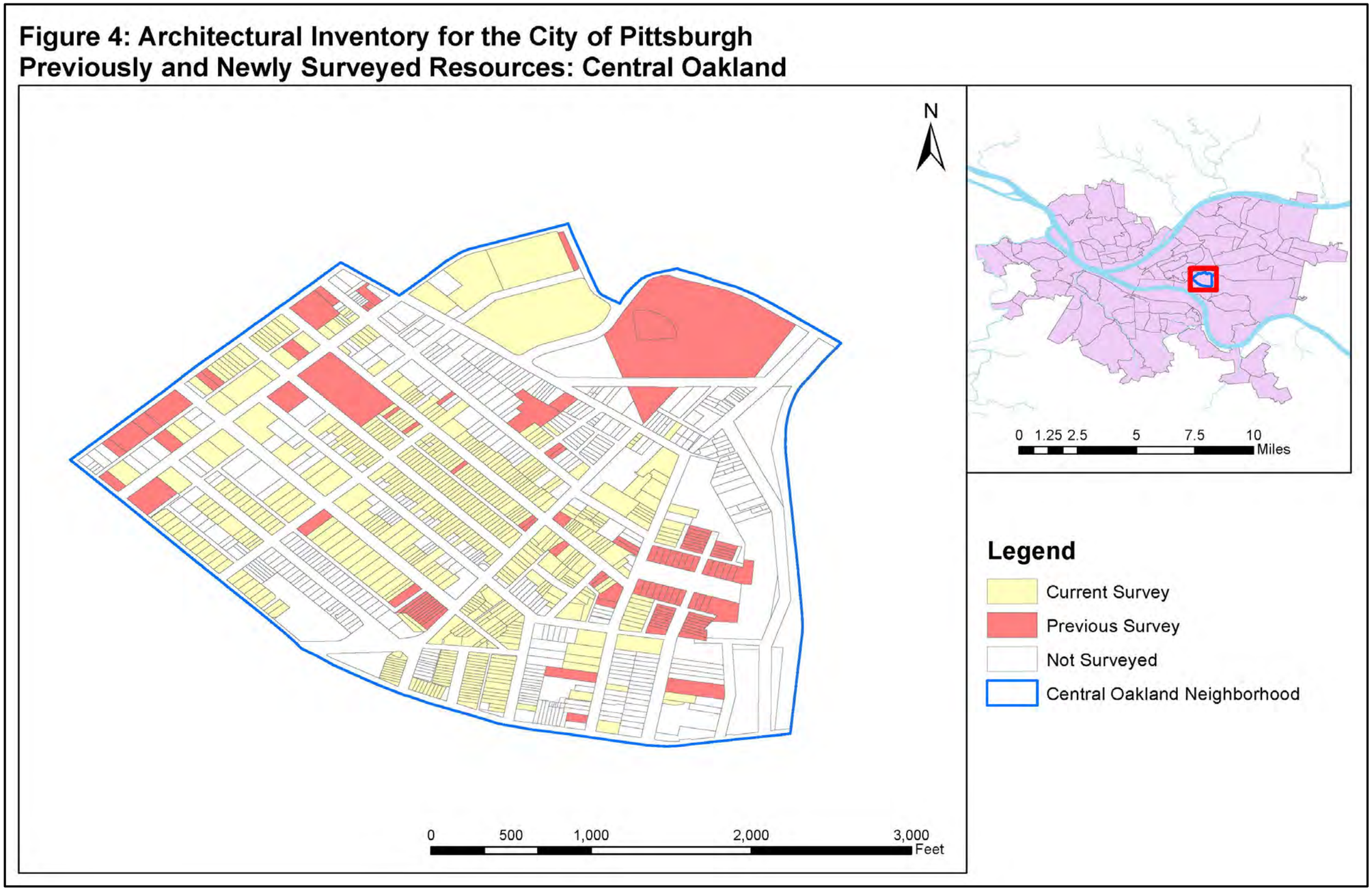

Figure 4: Previously and Newly Surveyed Resources: Central Oakland.

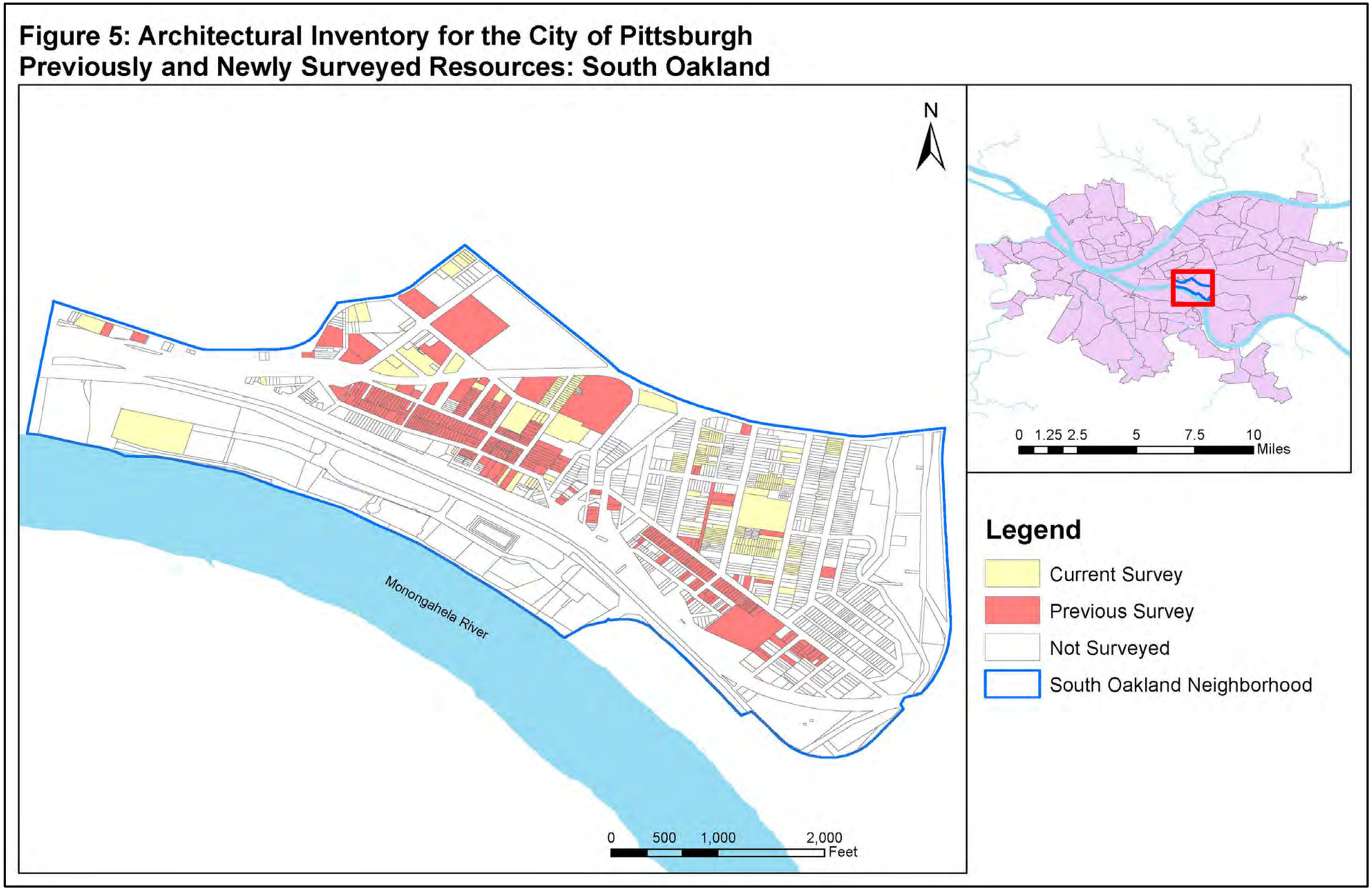

Figure 5: Previously and Newly Surveyed Resources: South Oakland.

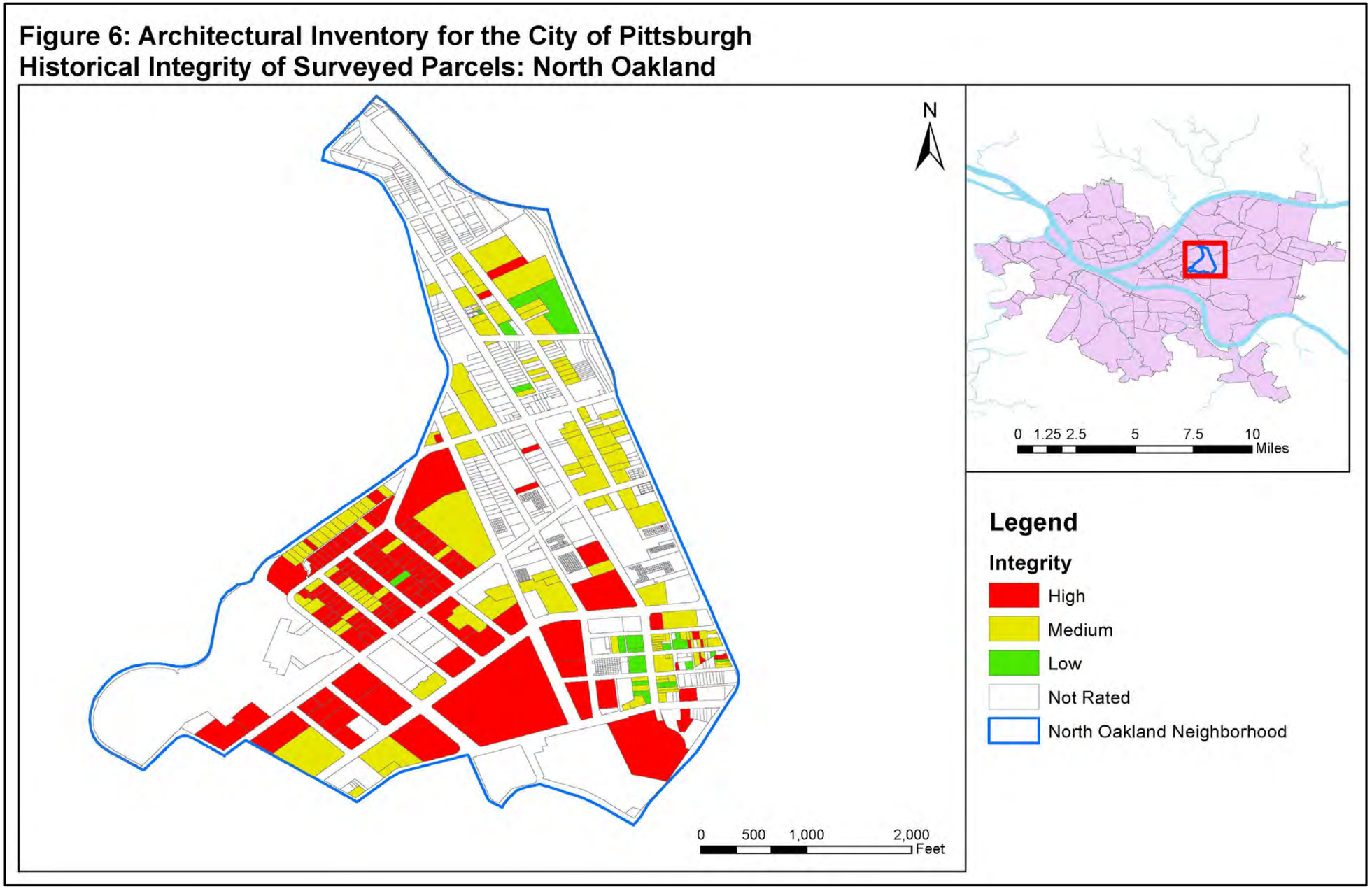

Figure 6: Historical Integrity of Surveyed Parcels: North Oakland.

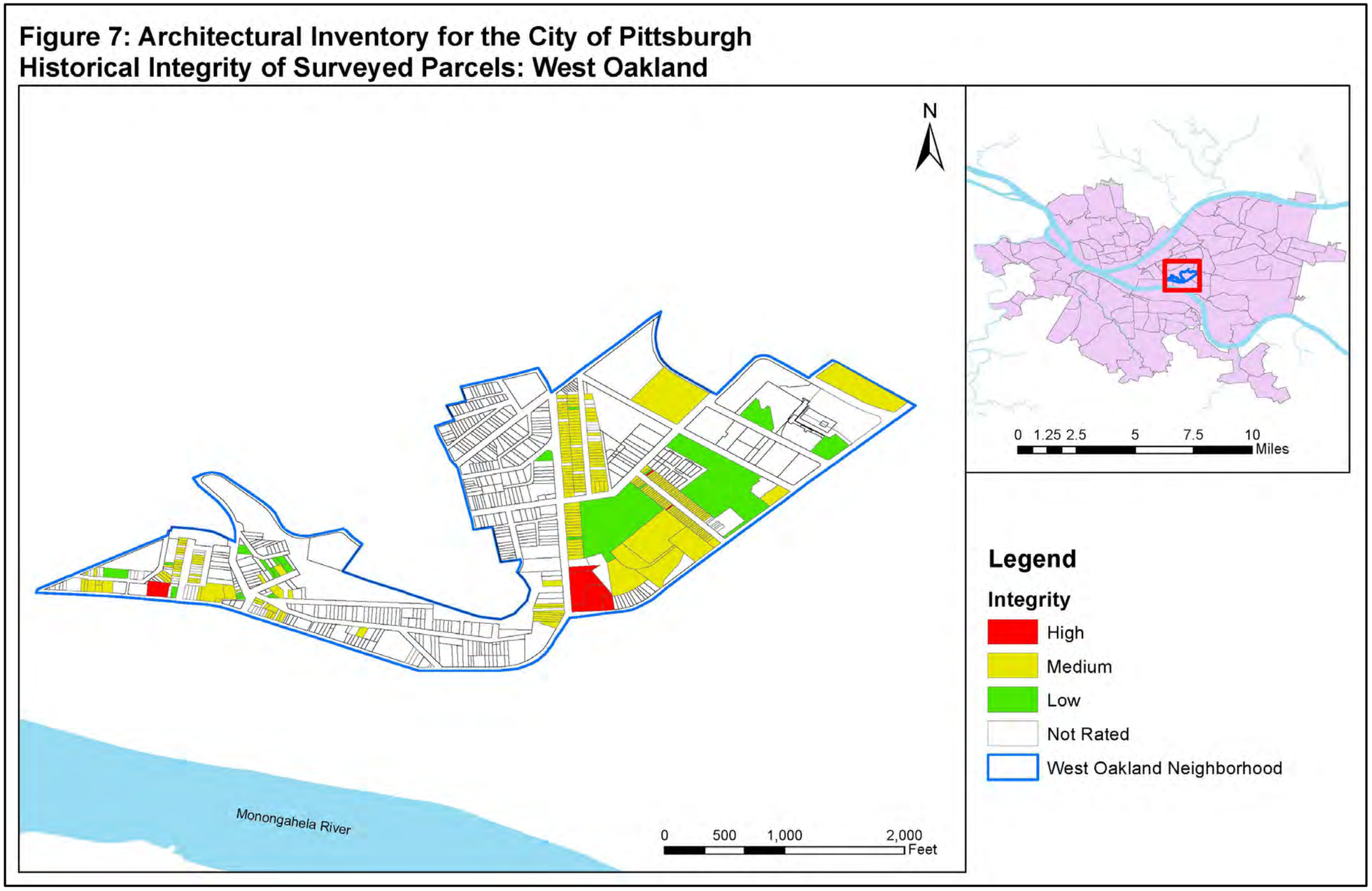

Figure 7: Historical Integrity of Surveyed Parcels: West Oakland.

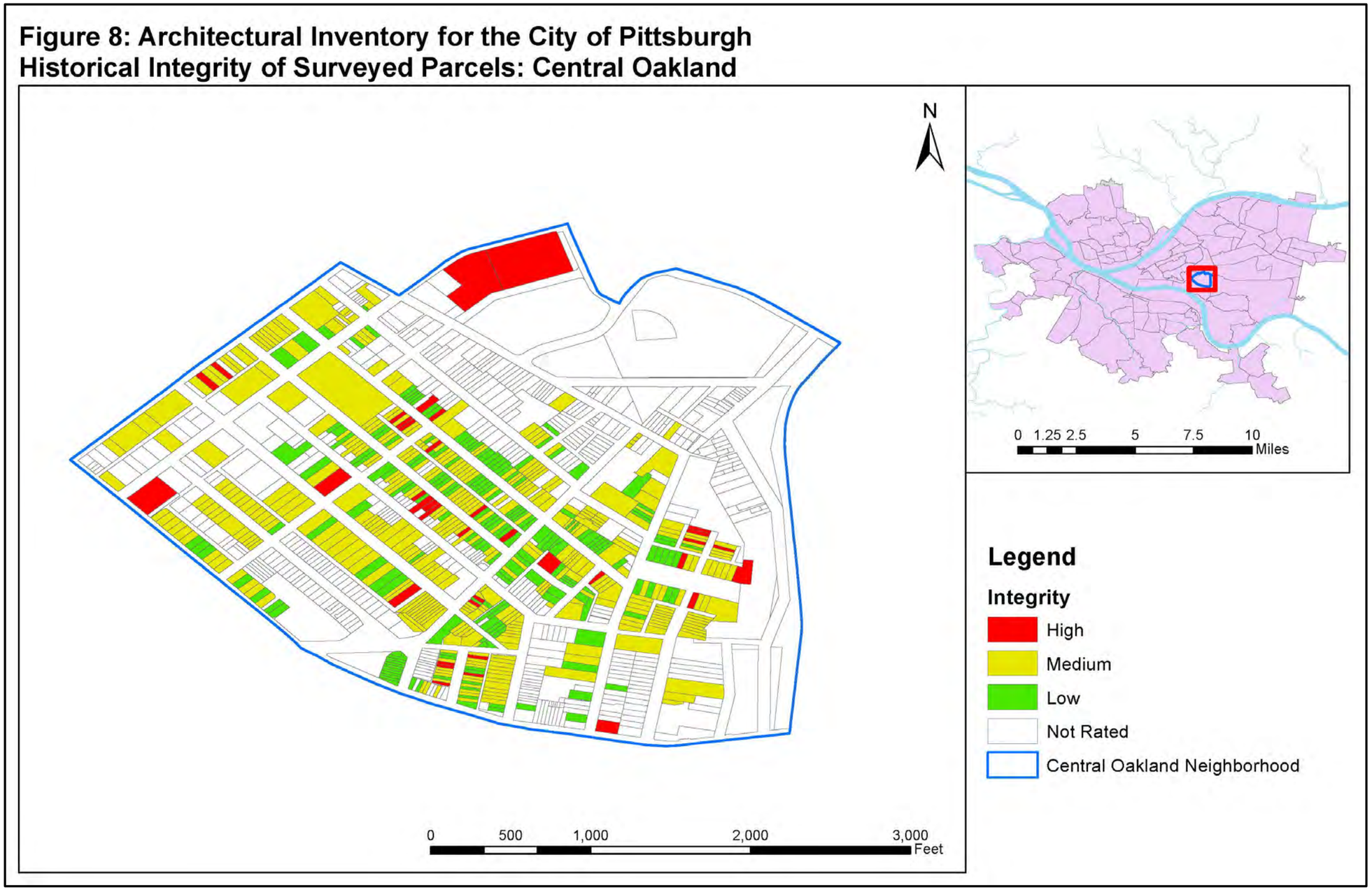

Figure 8: Historical Integrity of Surveyed Parcels: Central Oakland.

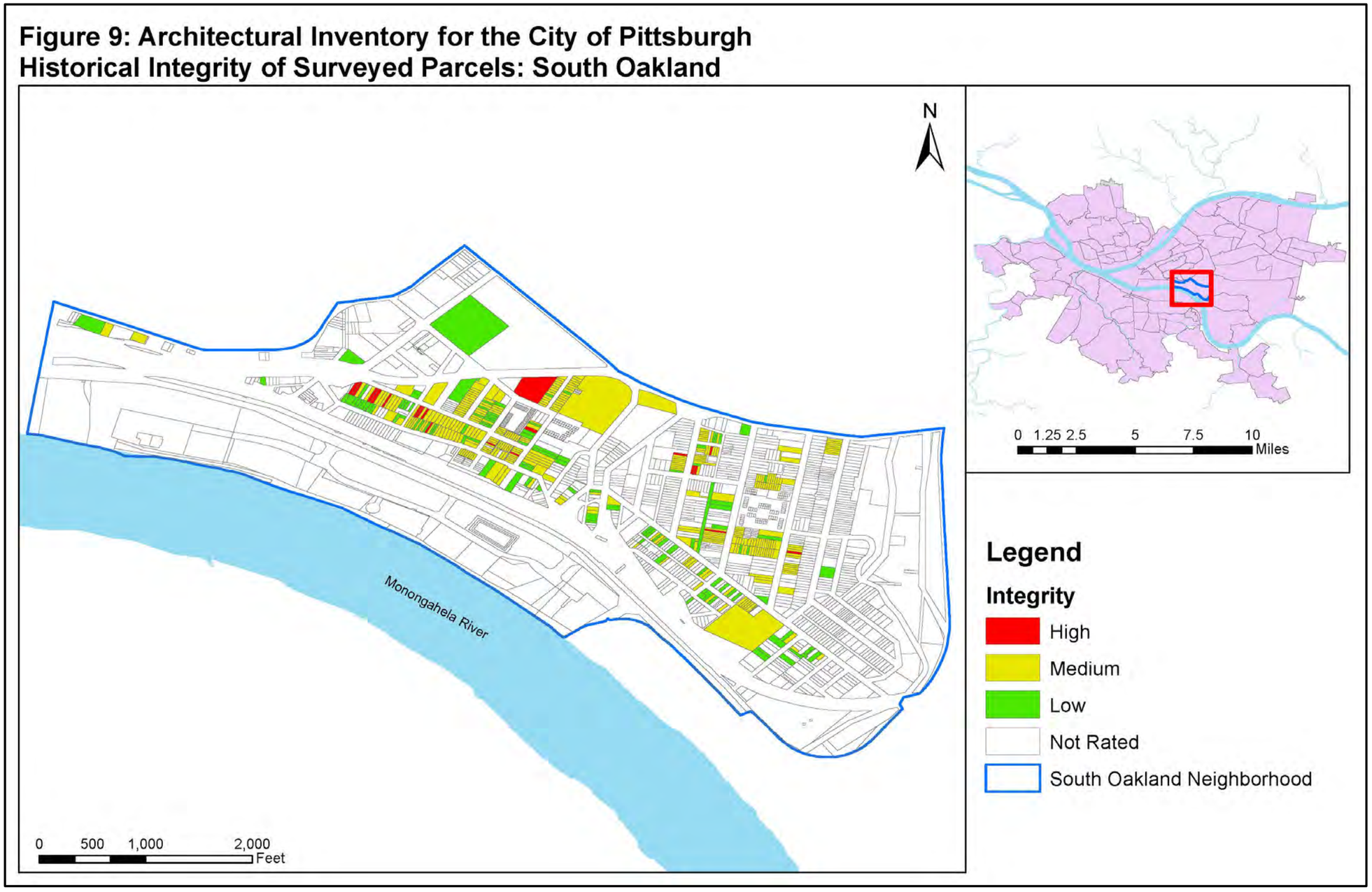

Figure 9: Historical Integrity of Surveyed Parcels: South Oakland.

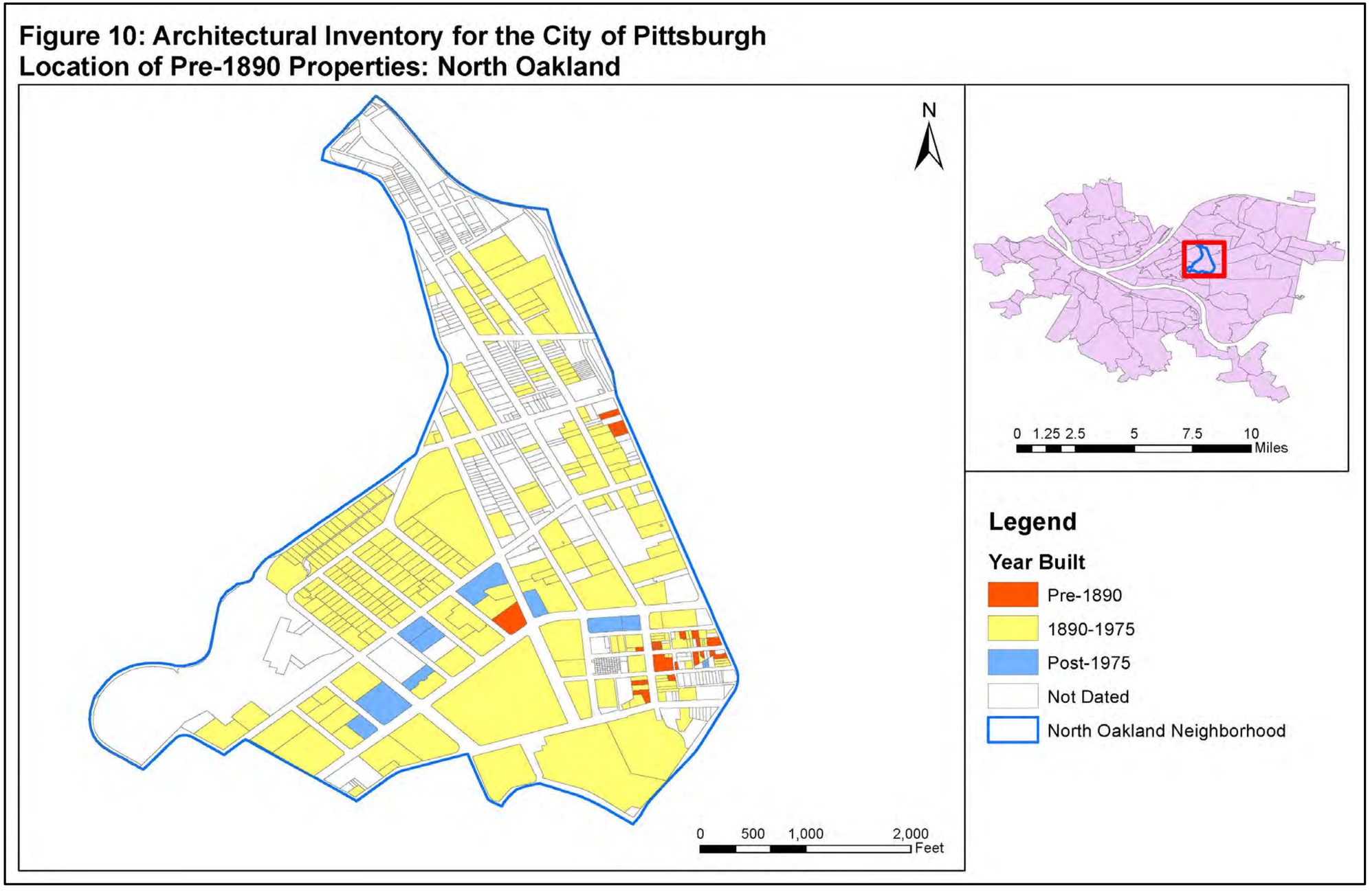

Figure 10: Location of Pre-1890 Properties: North Oakland.

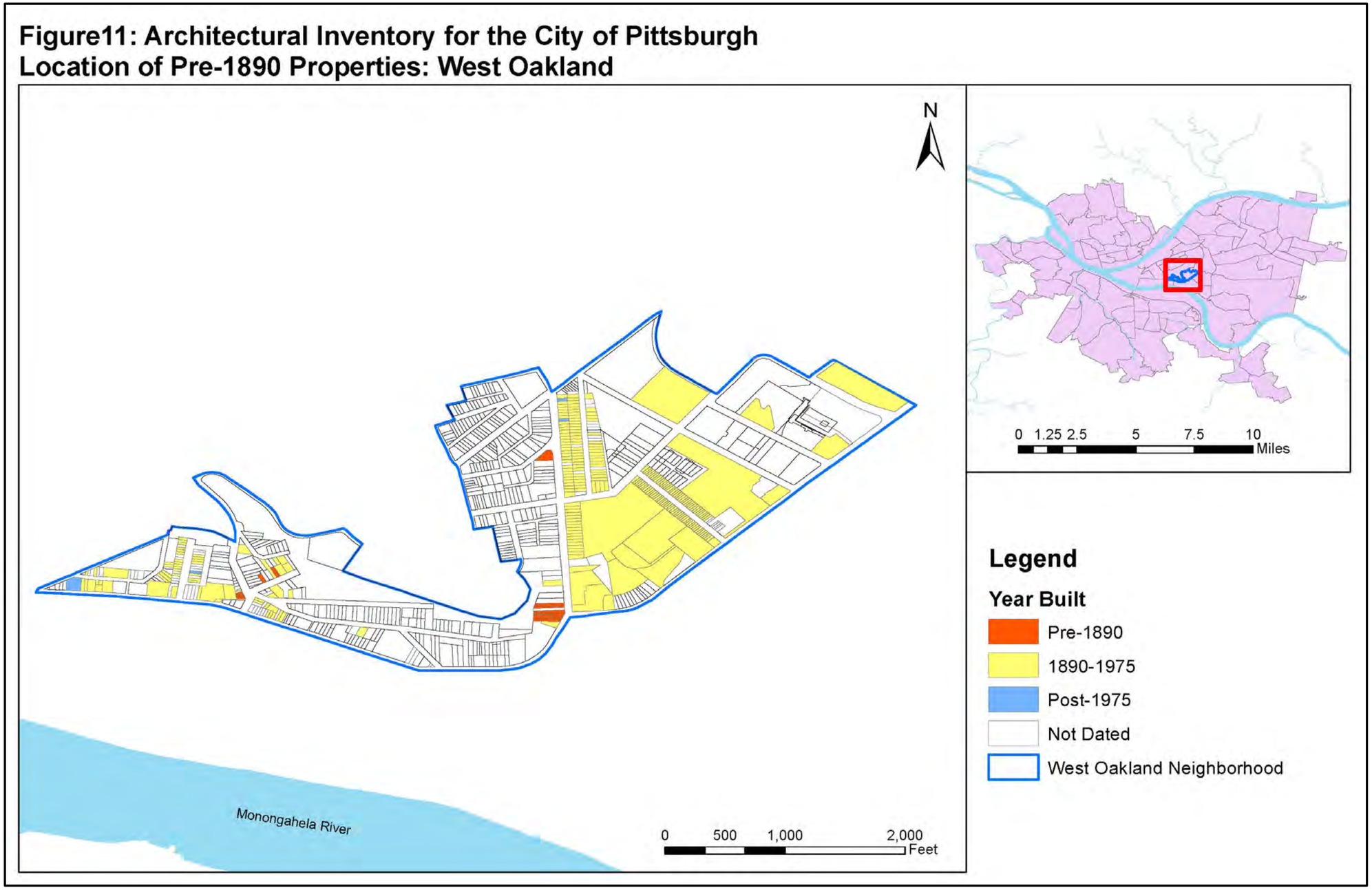

Figure 11: Location of Pre-1890 Properties: West Oakland.

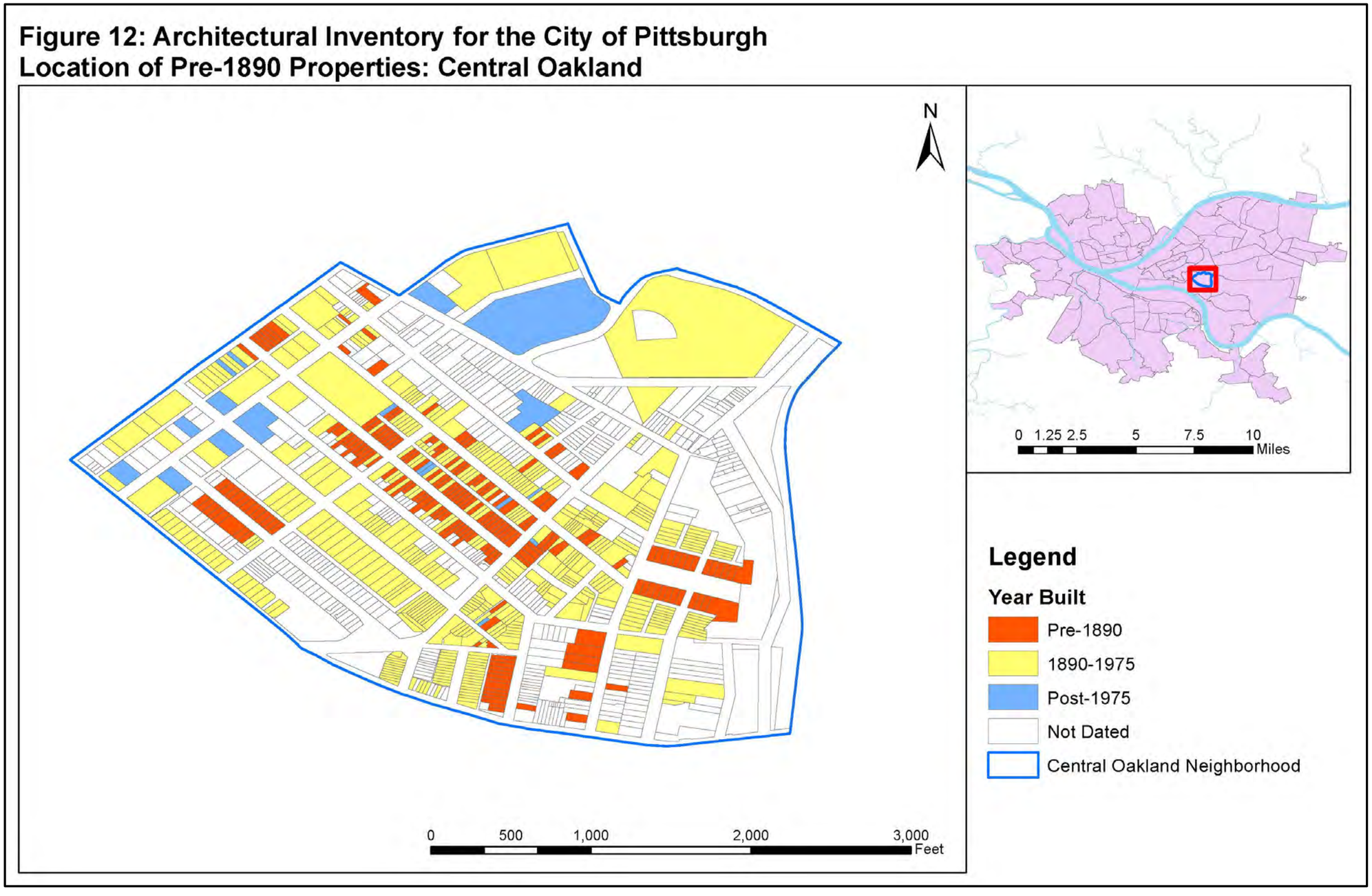

Figure 12: Location of Pre-1890 Properties: Central Oakland.

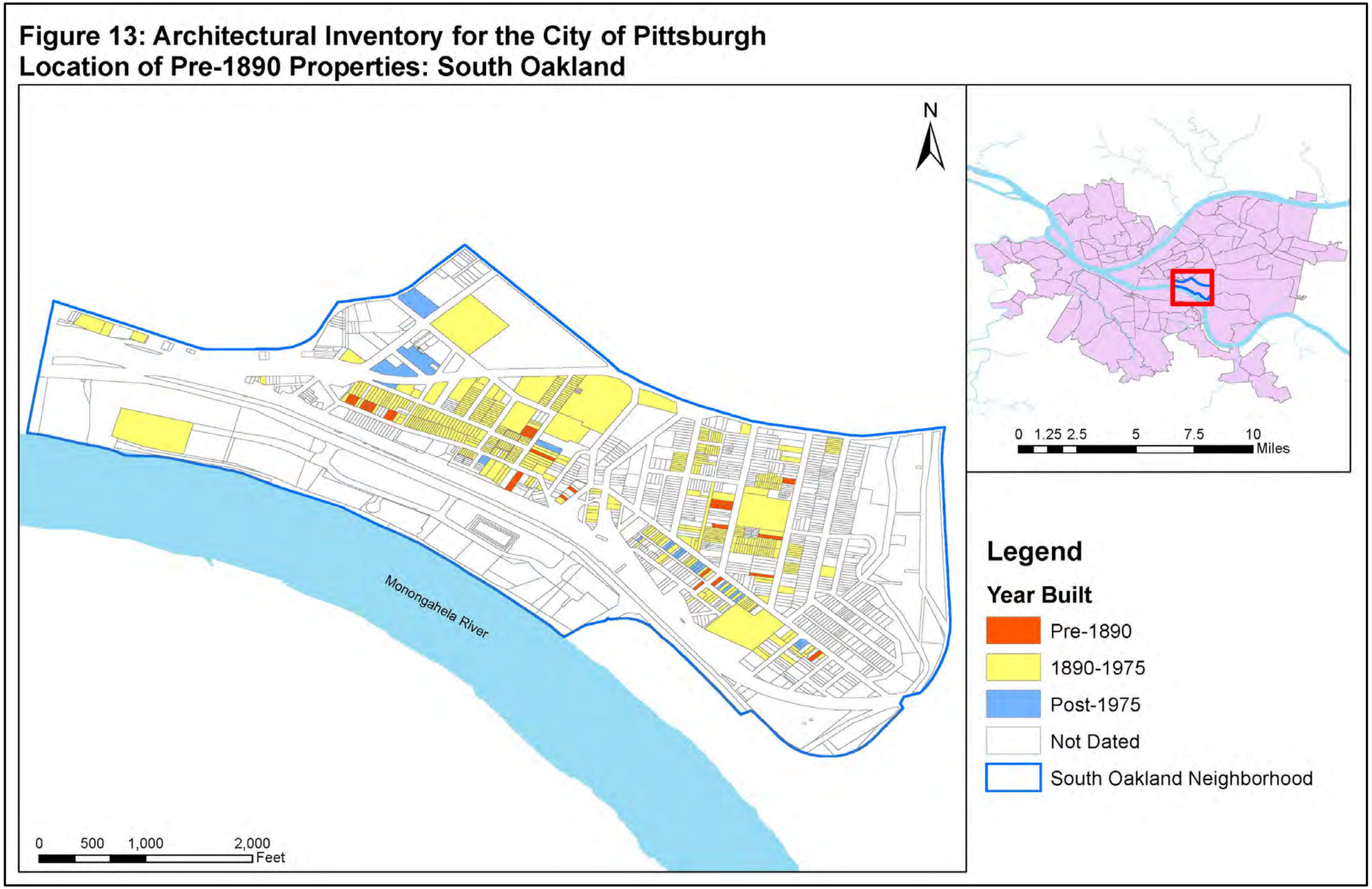

Figure 13: Location of Pre-1890 Properties: South Oakland.

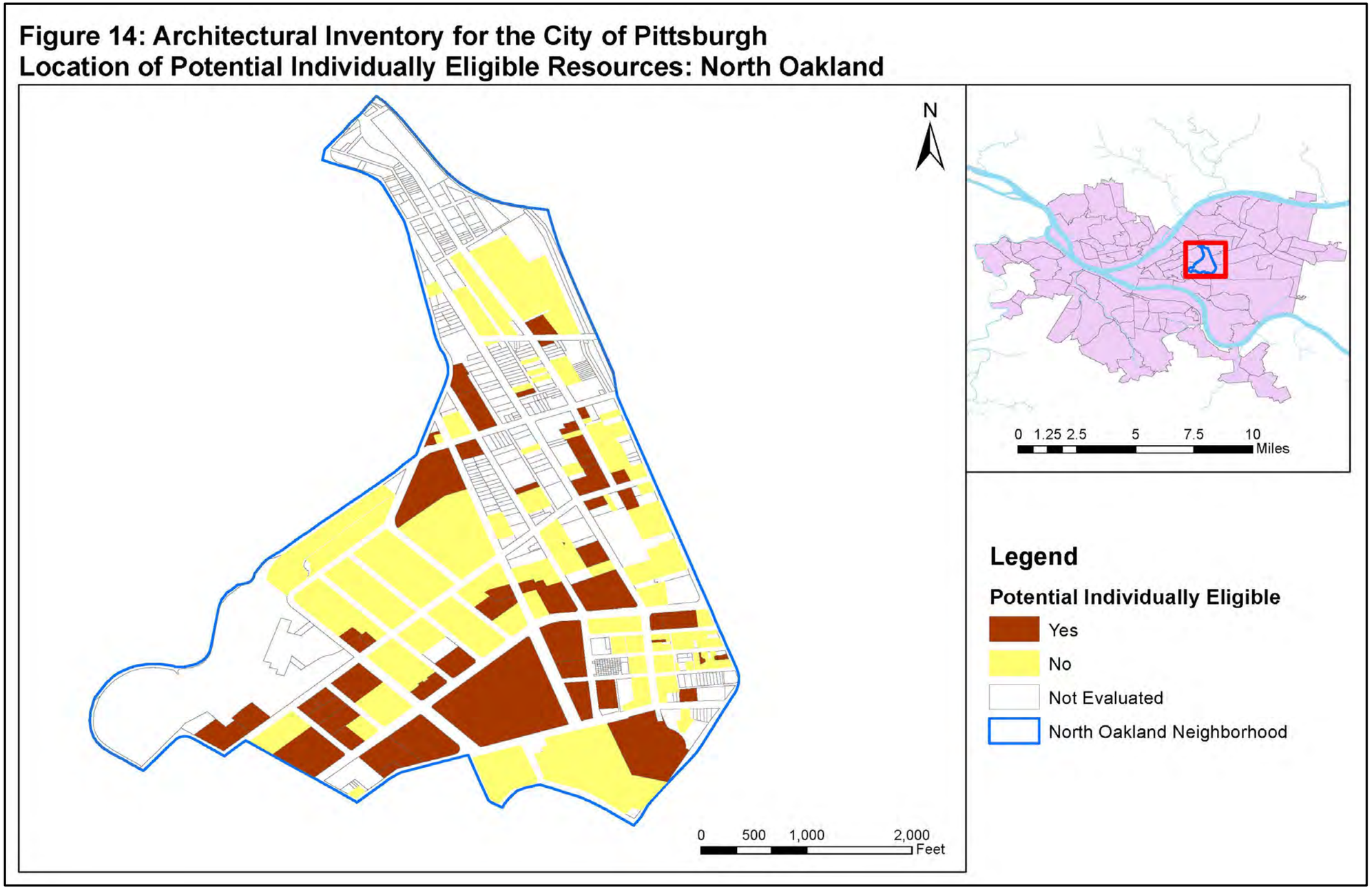

Figure 14: Location of Potential Individually Eligible Resources: North Oakland.

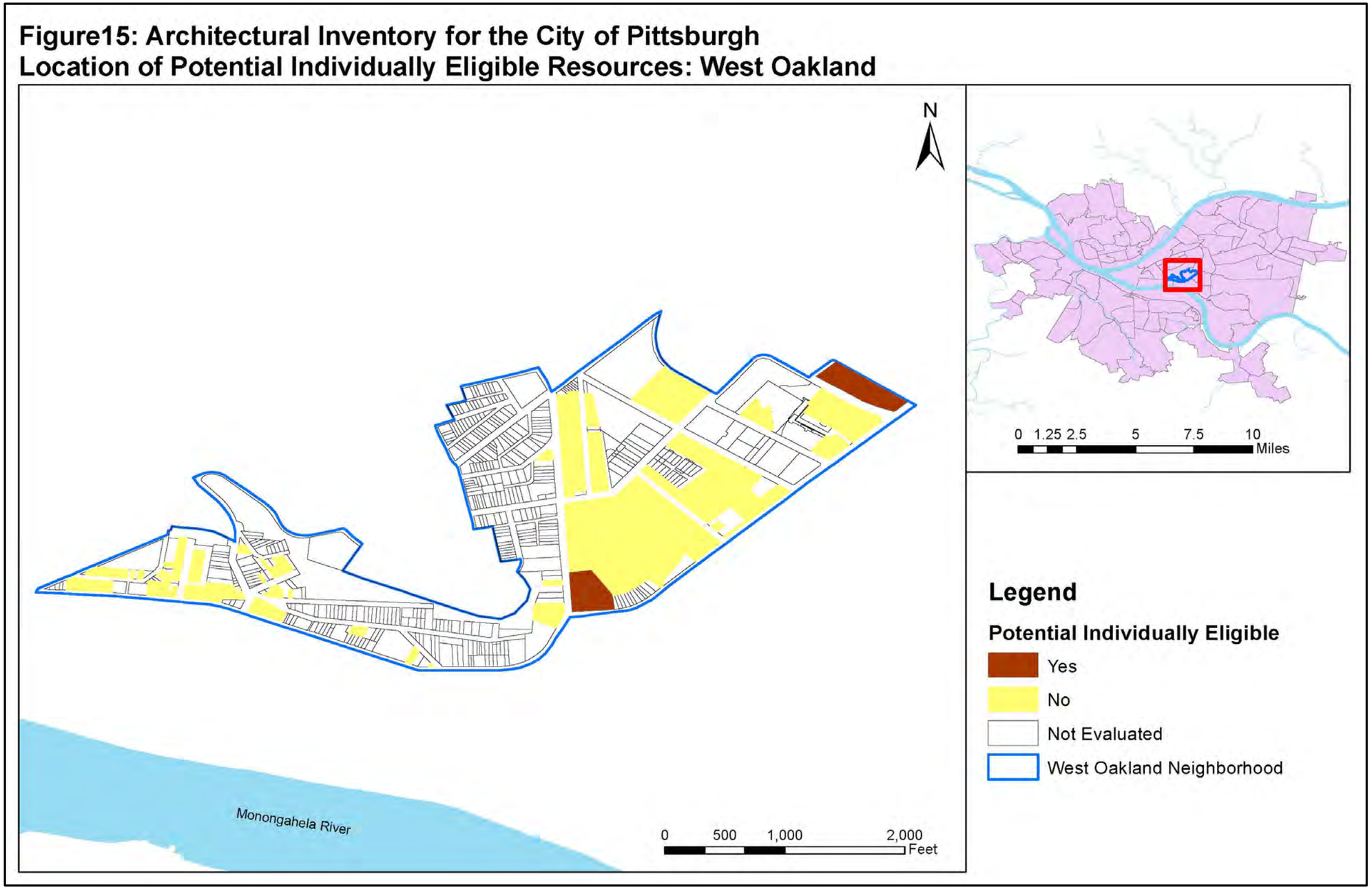

Figure 15: Location of Potential Individually Eligible Resources: West Oakland.

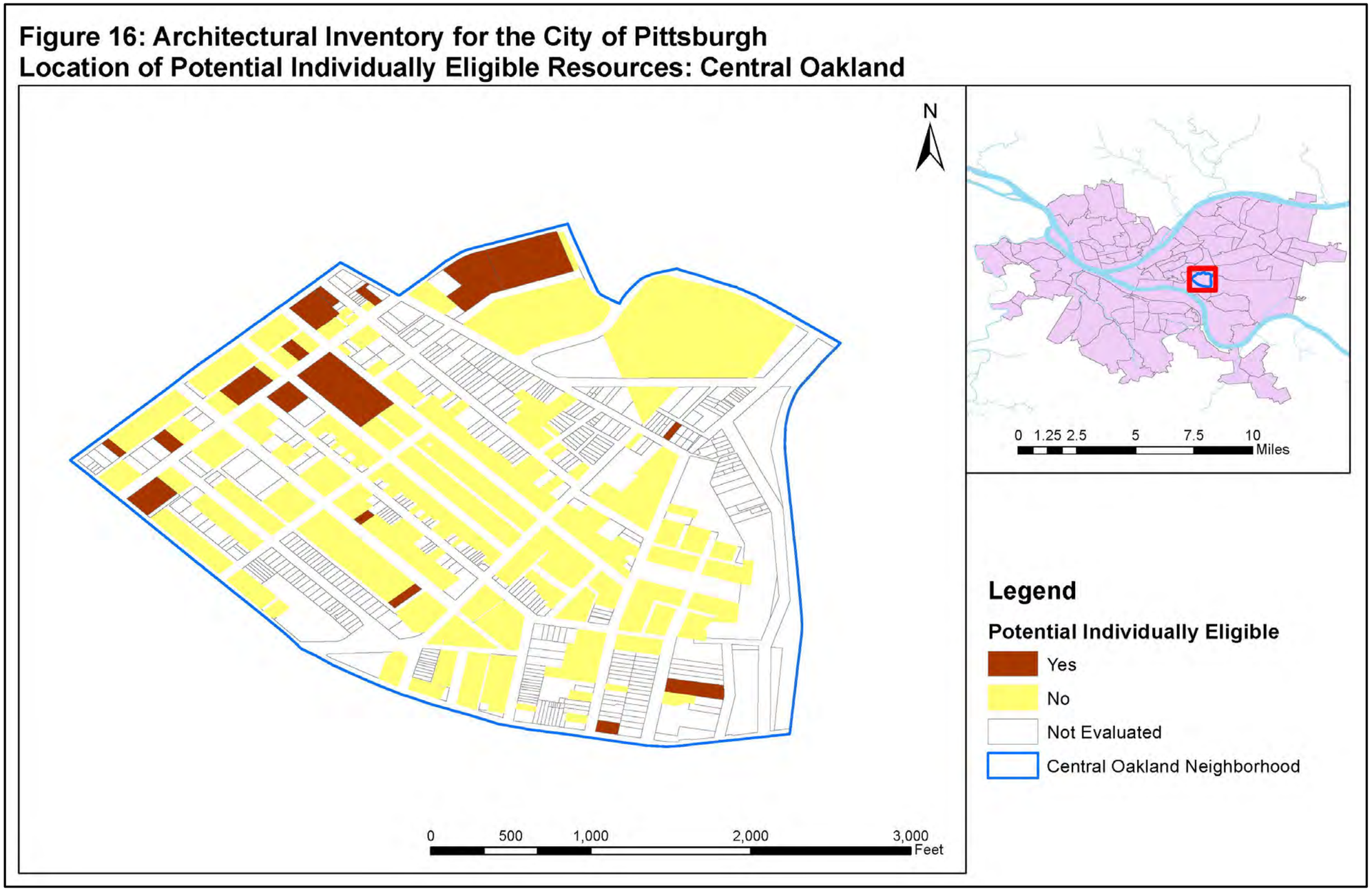

Figure 16: Location of Potential Individually Eligible Resources: Central Oakland.

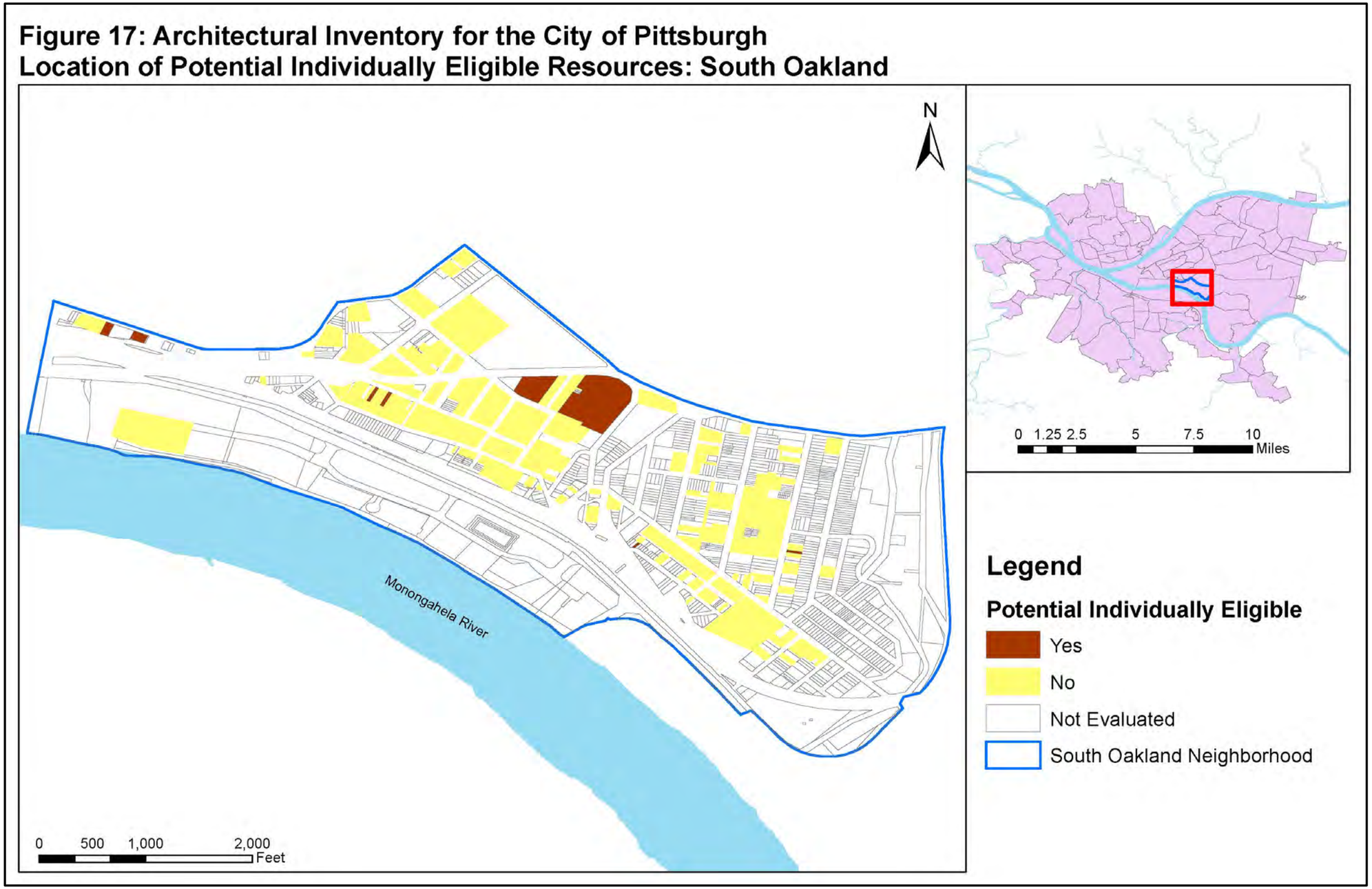

Figure 17: Location of Potential Individually Eligible Resources: South Oakland.

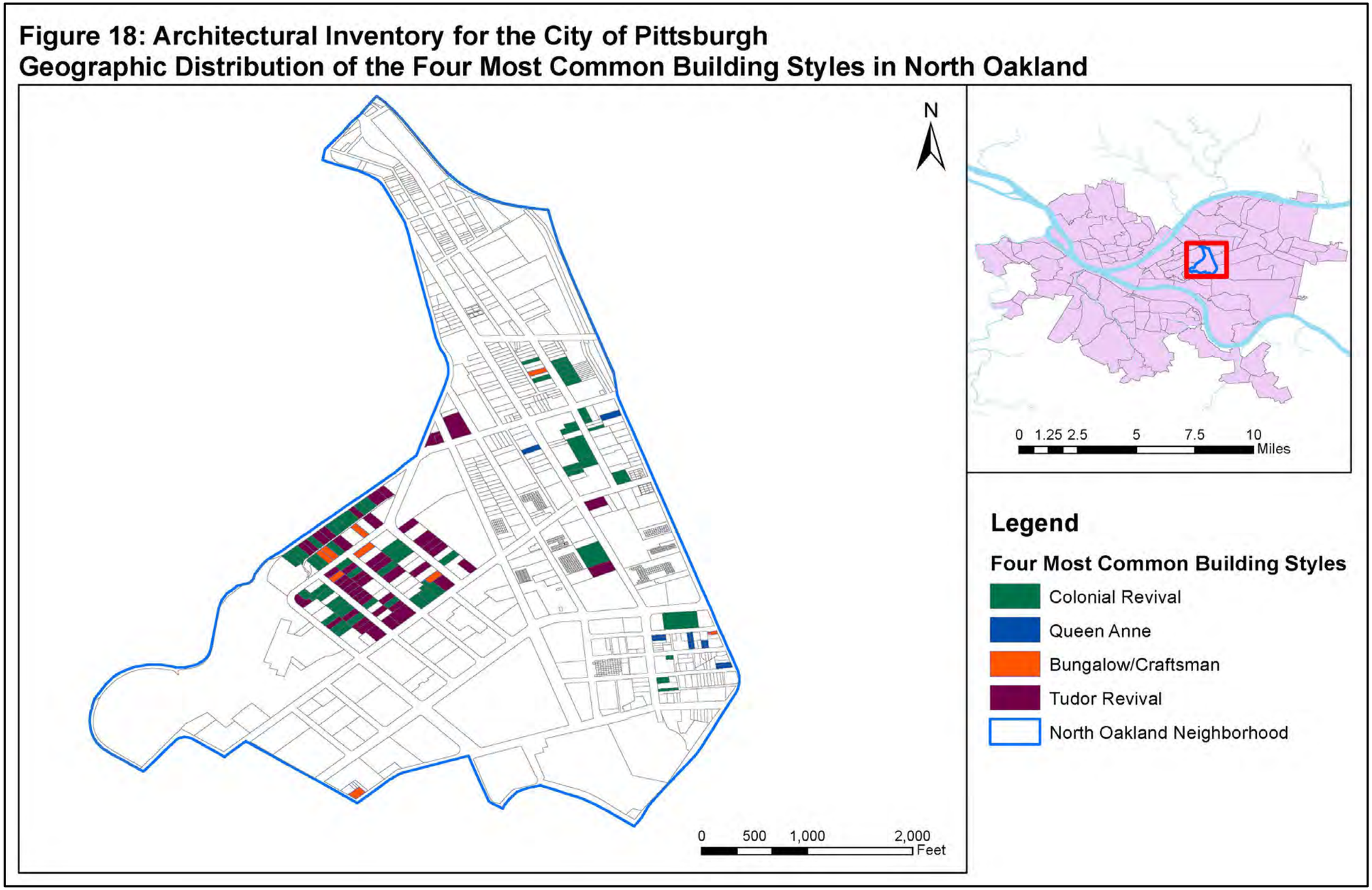

Figure 18: Geographic Distribution of the Four Most Common Building Styles in North Oakland.

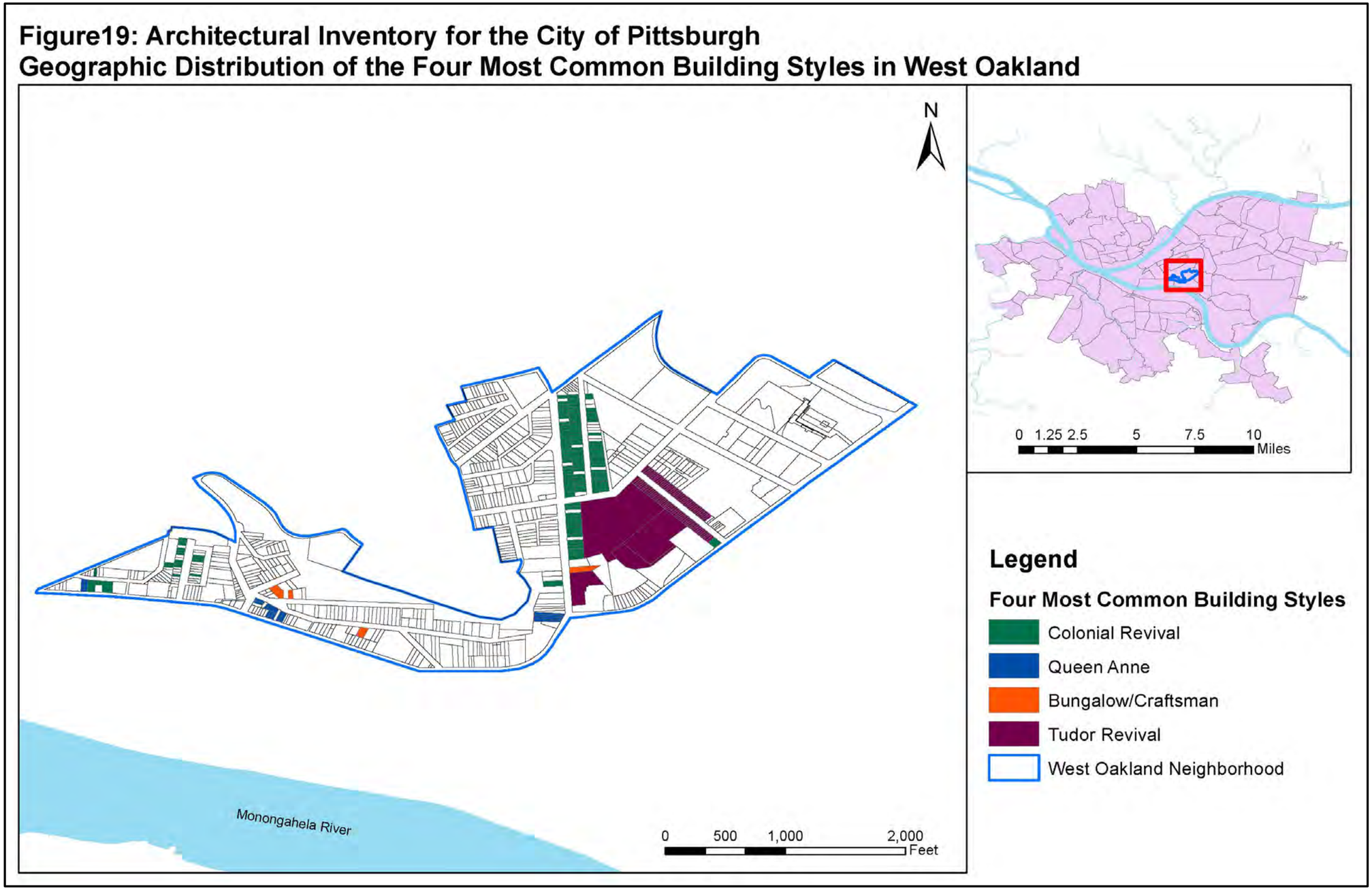

Figure 19: Geographic Distribution of the Four Most Common Building Styles in West Oakland.

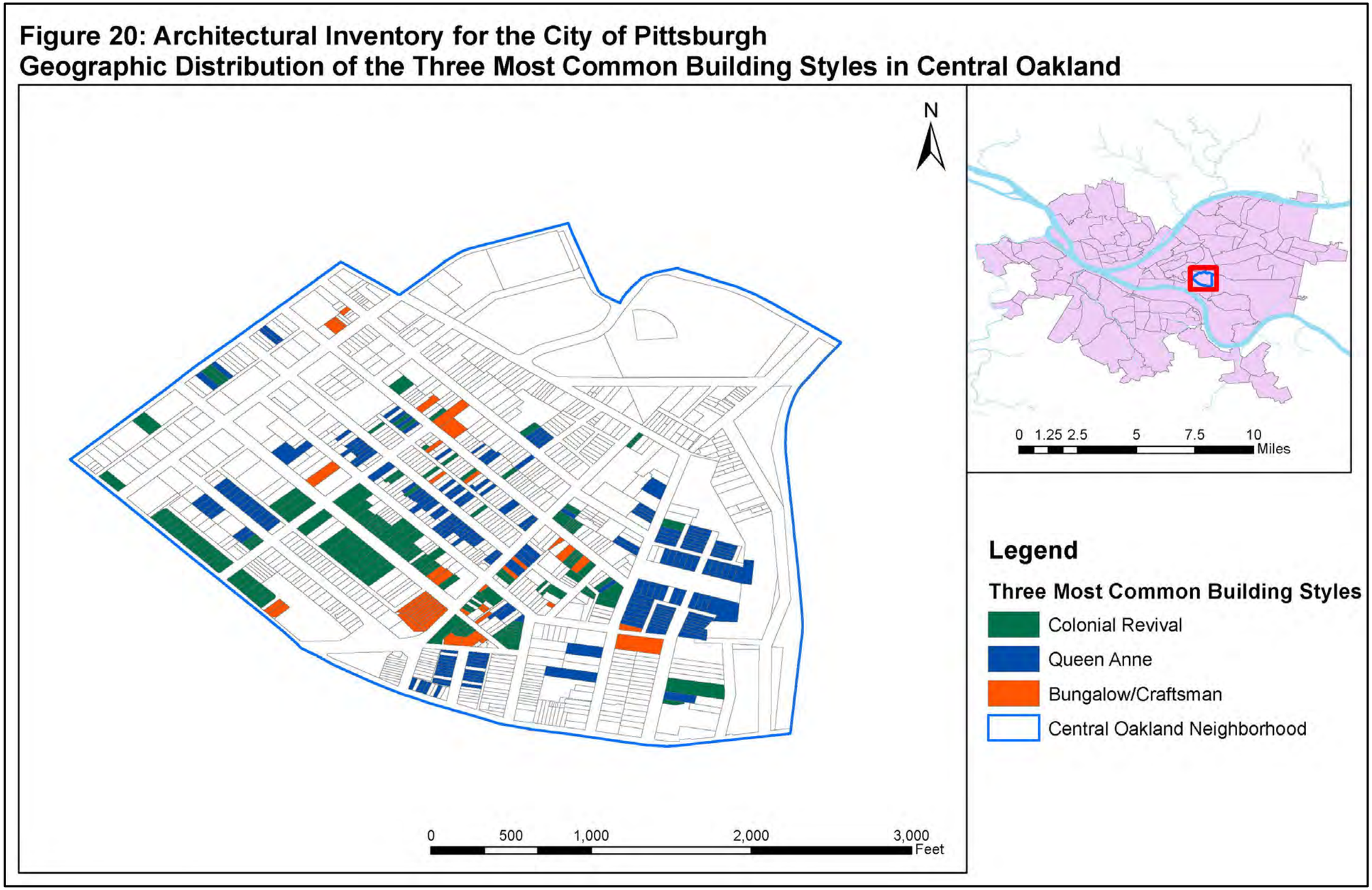

Figure 20: Geographic Distribution of the Three Most Common Building Styles in Central Oakland.

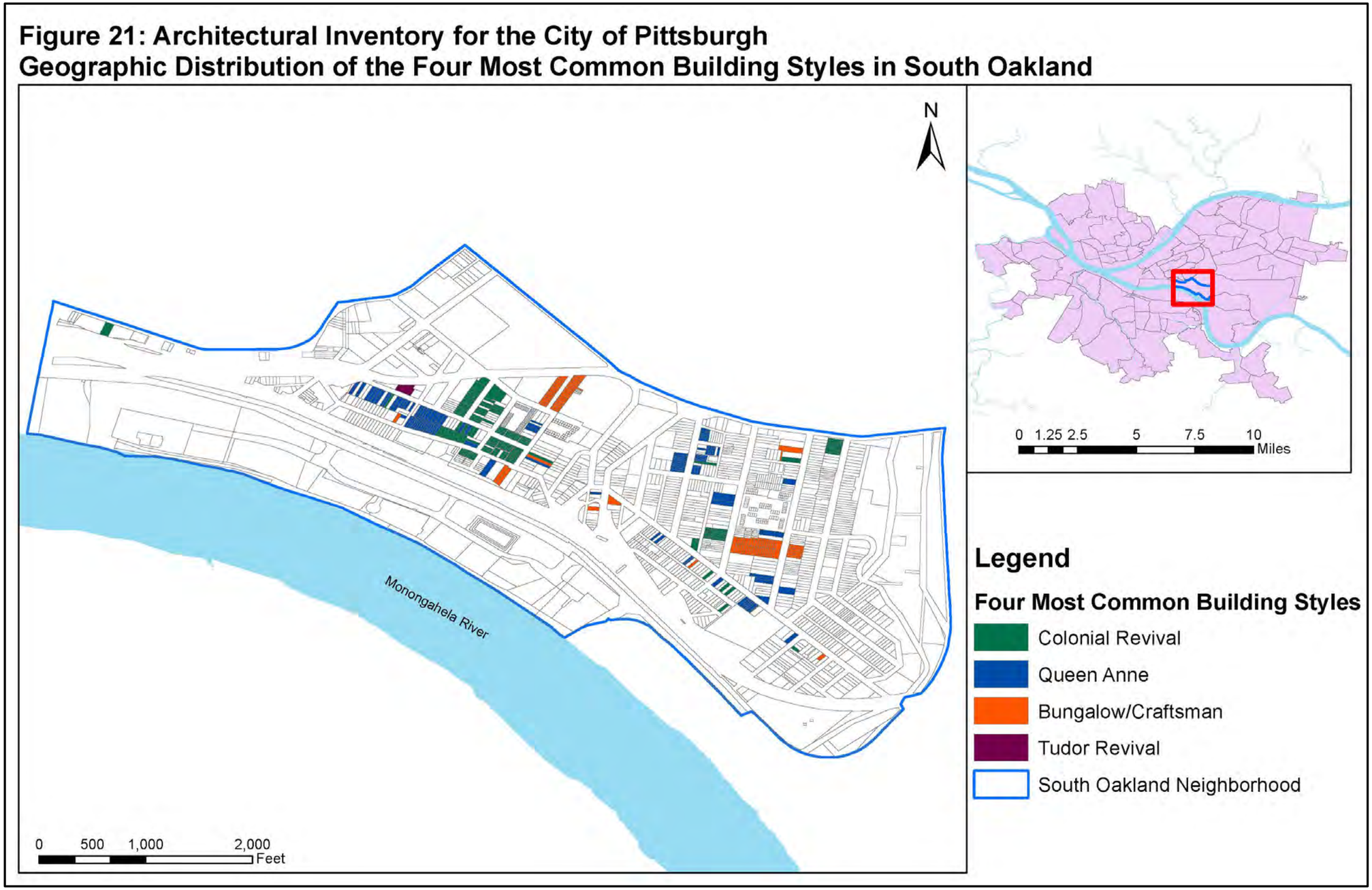

Figure 21: Geographic Distribution of the Four Most Common Building Styles in South Oakland.

Figure 22: Architectural Inventory for the City of Pittsburgh
Proposed Boundary for Oakland Square Historic District

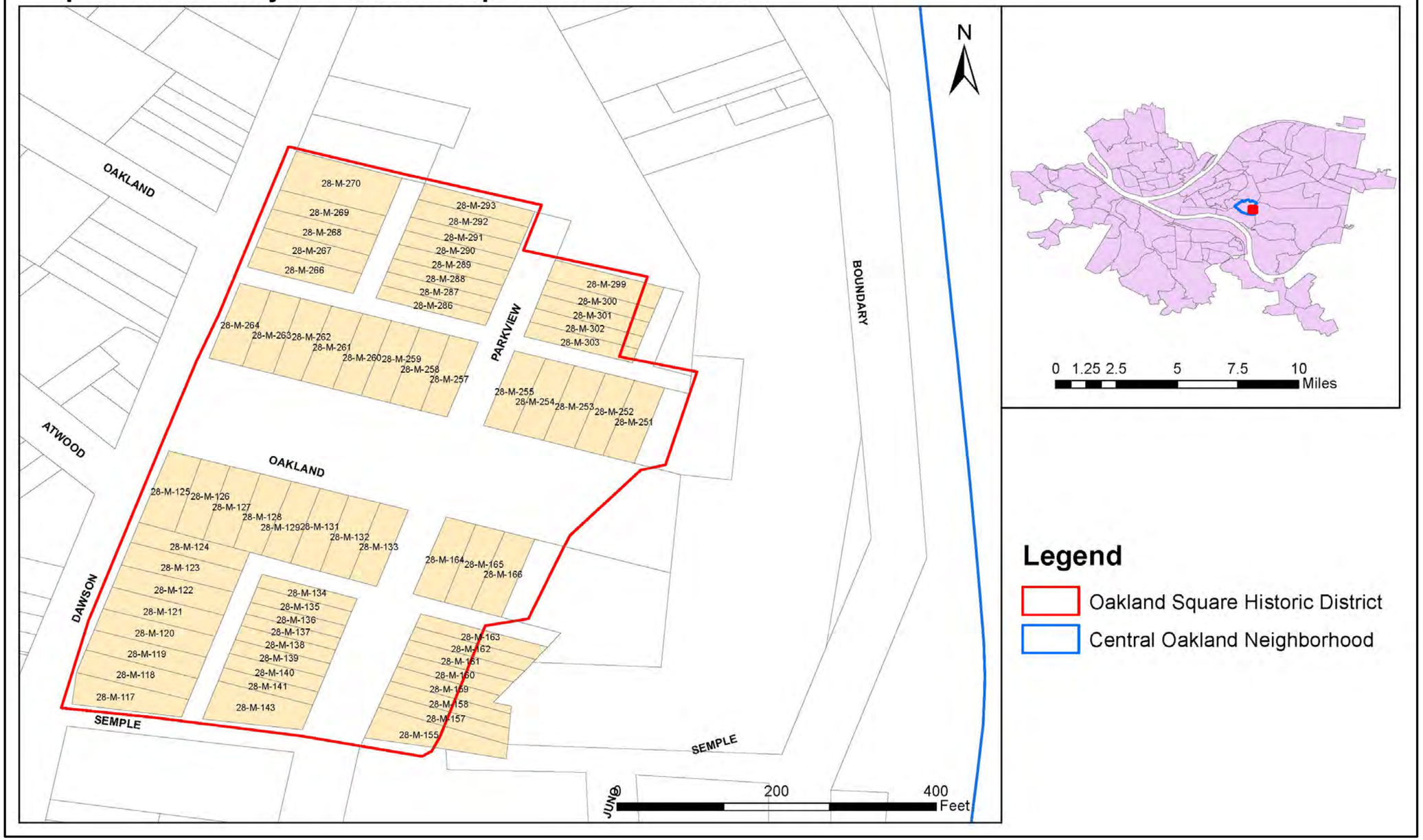

Figure 22: Proposed Boundary for Oakland Square Historic District.

Figure 23: Architectural Inventory for the City of Pittsburgh
Proposed Boundary for United Real Estate & Construction Co./H.L. Dean Plan Historic District

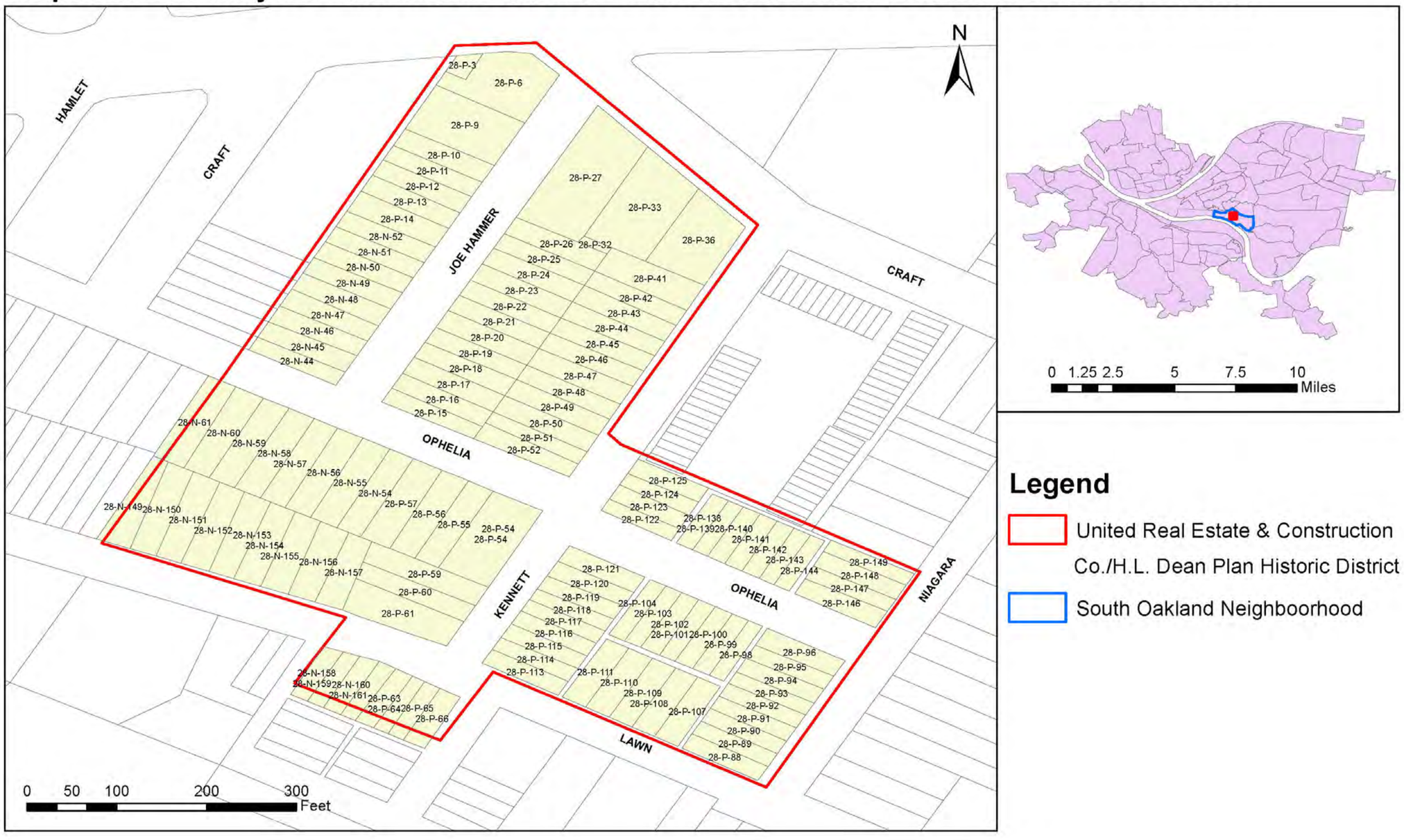

Figure 23: Proposed Boundary for United Real Estate and Construction Company/H.L. Dean Plan Historic District.

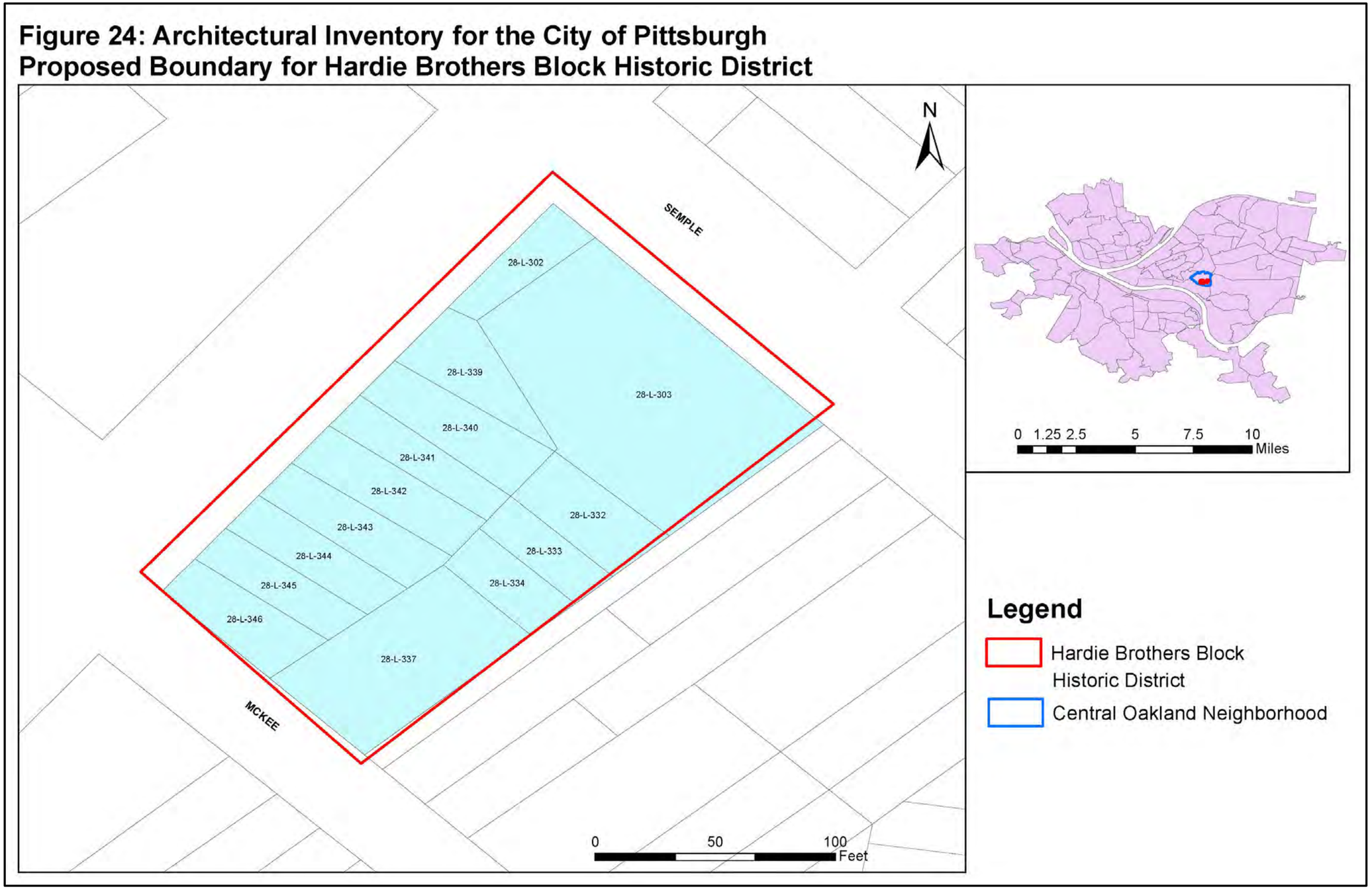

Figure 24: Proposed Boundary for Hardie Brothers Block Historic District.

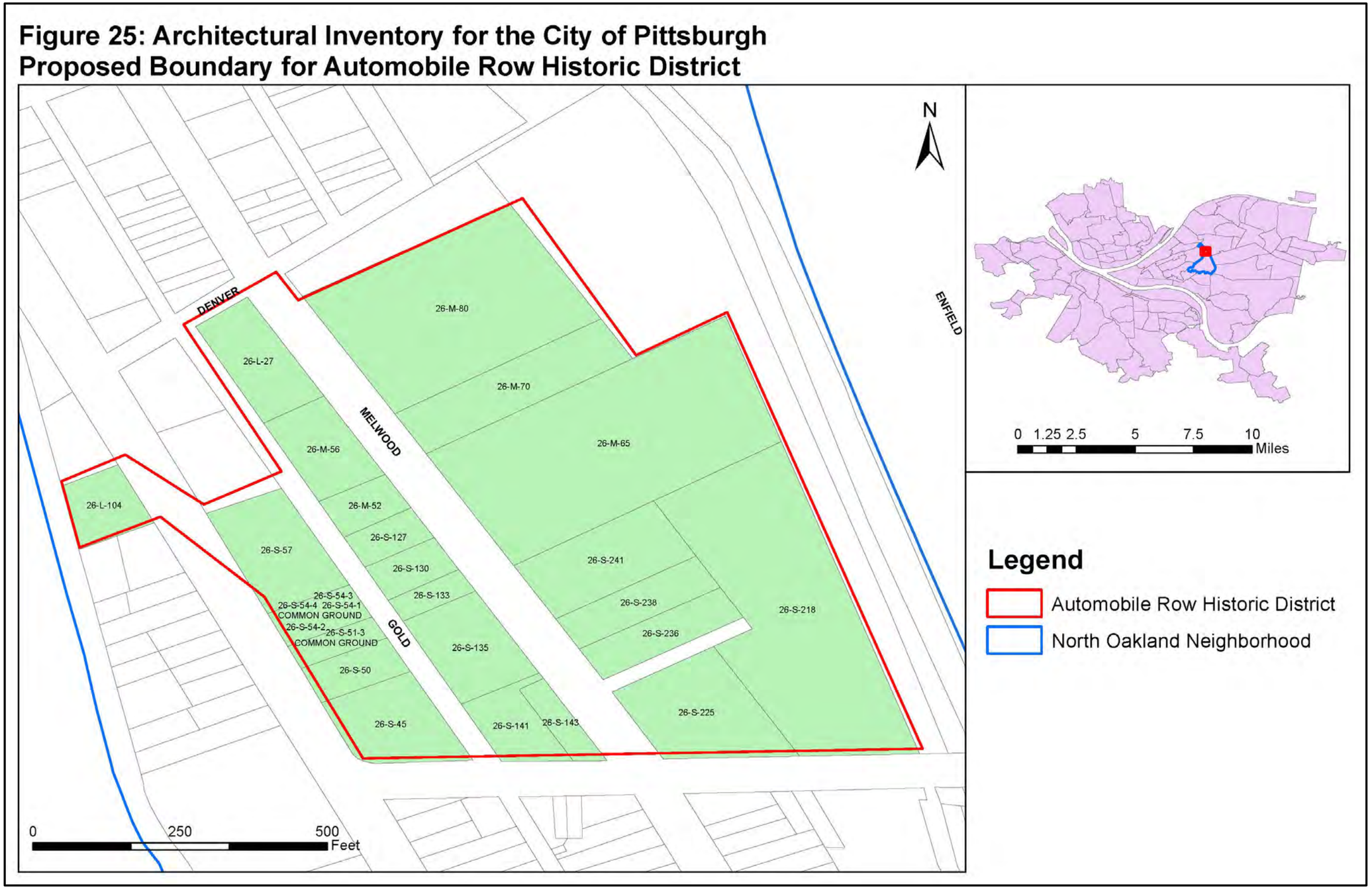

Figure 25: Proposed Boundary for Automobile Row Historic District.

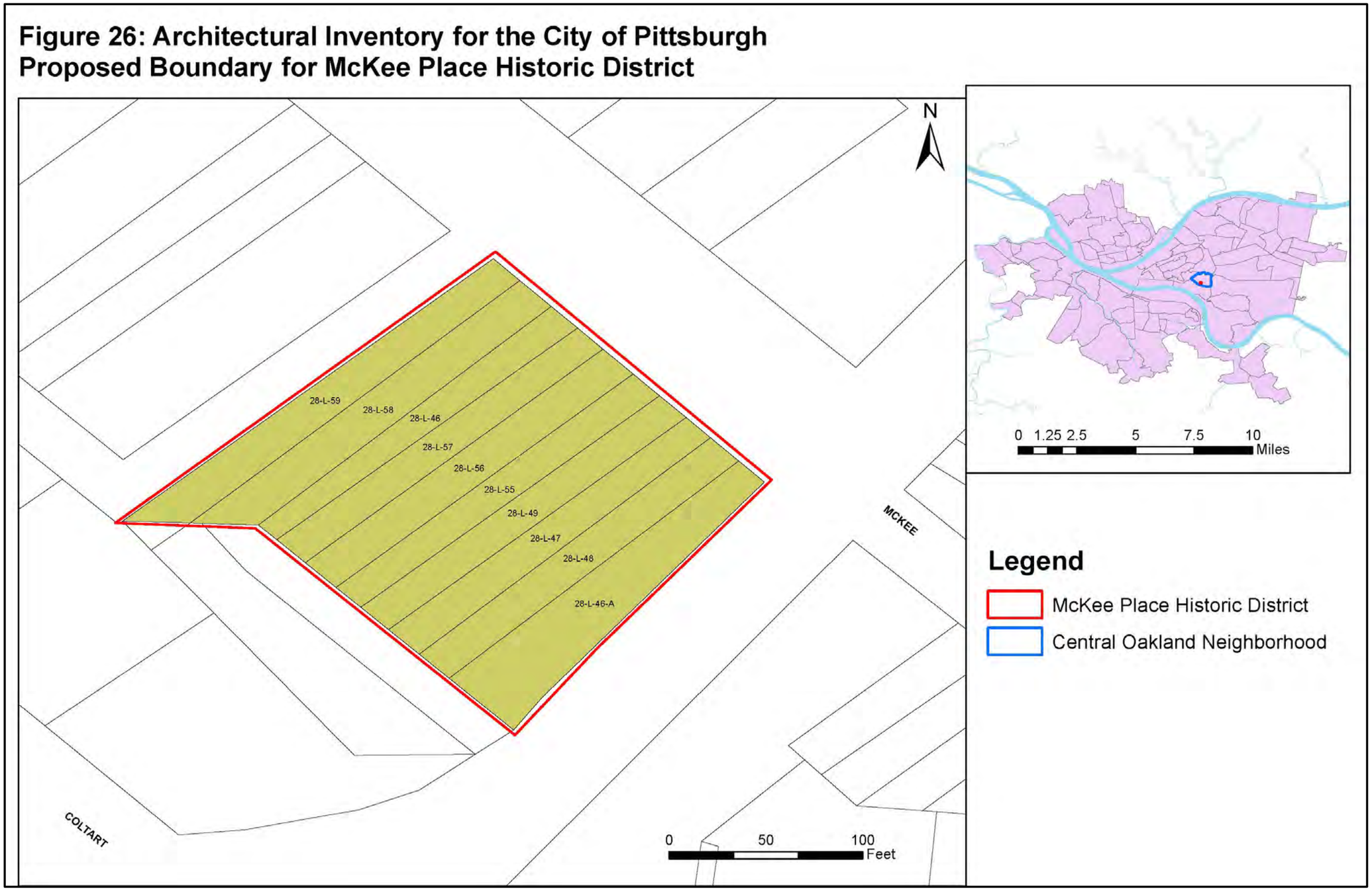

Figure 26: Proposed Boundary for McKee Place Historic District.

Appendix C: Tables

Table 2: Individually Listed, Determined Individually Eligible, and Potential Individually Eligible Resources

Photograph	Historic Name	Address # Low	Address # High	Street Prefix	Street Name	Lot-and-Block	NR Status	Style	Current Function	Integrity	Wall Materials	Year Built	CRGIS Inventory ID#
	Boyle Property	2358			5TH	11-L-88	SHPO: Eligible	L 19 & 20 Century Revivals - Colonial Revival	Commerce/Trade - Business	Medium	Brick	1897	107859.0001
	Public Bath House	2410			5TH	11-L-78	SHPO: Eligible	L 19 & 20 Century Revivals - Beaux Arts	Government - Public Works	Medium	Brick	1908	105679.0001
	St. Agnes Roman Catholic Church	3217			5TH	28-J-70	Unevaluated	Other	Education - College	High	Brick	1916	843312.0002
	St Agnes Roman Catholic Church, Rectory	3221			5TH	28-J-79	Unevaluated	Other	Education - College	High	Brick	1922	843312.0004

Photograph	Historic Name	Address # Low	Address # High	Street Prefix	Street Name	Lot-and-Block	NR Status	Style	Current Function	Integrity	Wall Materials	Year Built	CRGIS Inventory ID#
	Serb National Federation Building	3414			5TH	28-F-56	Unevaluated	L 19 & 20 Century Revivals - Classical Revival	Commerce/Trade - Professional	Medium	Brick	1926	005458.0001
	Medical Arts Building	3700	3714		5TH	28-B-154	Unevaluated	Modern Movement - Art Deco	Commerce/Trade	Medium	Brick	1931	005435.0001
	Forbes National Bank	3718			5TH	28-C-34	Unevaluated	L 19 & 20 Century Revivals - Classical Revival	Commerce/Trade - Financial	Medium	Limestone	C1925	005444.0001
	Hotel Schenley; William Pitt Student Union, University of Pittsburgh	3959			5TH	27-R-190	SHPO: Listed	L 19 & 20 Century Revivals - Classical Revival	Education	High	Brick	1898	050656.0089
	Schenley Apartments; Schenley Quadrangle: Amos Hall	3990			5TH	28-C-10-0-1	SHPO: Listed	L 19 & 20 Century Revivals - French Renaissance	Education - Education Related Housing	Medium	Brick	1924	050656.0116

Photograph	Historic Name	Address # Low	Address # High	Street Prefix	Street Name	Lot-and-Block	NR Status	Style	Current Function	Integrity	Wall Materials	Year Built	CRGIS Inventory ID#
	Schenley Apartments; Schenley Quadrangle: Bruce Hall	3990			5TH	28-C-10-0-1	SHPO: Listed	L 19 & 20 Century Revivals - French Renaissance	Education - Education Related Housing	Medium	Brick	1924	050656.0118
	Schenley Apartments; Schenley Quadrangle: Holland Hall	3990			5TH	28-C-10-0-1	SHPO: Listed	L 19 & 20 Century Revivals - French Renaissance	Education - Education Related Housing	Medium	Brick	1924	050656.0119
	Schenley Apartments; Schenley Quadrangle: McCormick Hall	3990			5TH	28-C-10-0-1	SHPO: Listed	L 19 & 20 Century Revivals - French Renaissance	Education - Education Related Housing	Medium	Brick	1924	050656.0120
	First United Presbyterian Church	4001			5TH	27-R-39	SHPO: Listed	Late Victorian - Romanesque	Religion - Religious Structure	High	Sandstone/Brownstone	1899	050656.0075
	Soldiers and Sailors Memorial Hall and Museum	4141			5TH	27-R-78	SHPO: Listed	L 19 & 20 Century Revivals - Classical Revival	Recreation/Culture - Museum	High	Sandstone/Brownstone	1910	050656.0133

Photograph	Historic Name	Address # Low	Address # High	Street Prefix	Street Name	Lot-and-Block	NR Status	Style	Current Function	Integrity	Wall Materials	Year Built	CRGIS Inventory ID#
	Cathedral of Learning	4200			5TH	27-S-125	SHPO: Listed	L 19 & 20 Century Revivals - Late Gothic Revival	Education - College	High	Limestone	1926	050656.0051
	Pittsburgh Athletic Association	4215			5TH	27-R-138	SHPO: Listed	L 19 & 20 Century Revivals - Classical Revival	Work In Progress	Medium	Limestone	1911	050656.0110
	Masonic Temple	4227			5TH	27-L-86-0-1	SHPO: Listed	L 19 & 20 Century Revivals - Classical Revival	Education - College	High	Limestone	1914	050656.0105
	Mellon Institute for Industrial Research	4400			5TH	27-M-104	SHPO: Listed	L 19 & 20 Century Revivals - Classical Revival	Education - Research Facility	High	Limestone	1931	050656.0106
	Webster Hall	4415			5TH	27-M-161-A	SHPO: Listed	L 19 & 20 Century Revivals - Italian Renaissance	Domestic - Multiple Dwelling	Medium	Brick	1926	050656.0143

Photograph	Historic Name	Address # Low	Address # High	Street Prefix	Street Name	Lot-and-Block	NR Status	Style	Current Function	Integrity	Wall Materials	Year Built	CRGIS Inventory ID#
	Saint Paul Cathedral	4535			5TH	27-M-174-0-1	SHPO: Listed	L 19 & 20 Century Revivals - Late Gothic Revival	Religion - Religious Structure	High	Limestone	1906	050656.0037
	Pittsburgh National Bank - University/Craig Street Branch	4600			5TH	52-J-146	Unevaluated	Modern Movement - International Style	Commerce/Trade - Financial	High	Glass	1962	208354.0001
	Fifth Avenue Apartments; The Fairfax Apartments	4614			5TH	52-J-138	Unevaluated	L 19 & 20 Century Revivals - Colonial Revival	Domestic - Multiple Dwelling	Medium	Brick	C1925	005656.0001
	Samson Motor Company	4643			BAUM	26-S-225		L 19 & 20 Century Revivals - Beaux Arts	Vacant/Not In Use	Medium	Terra Cotta	1919	843297.0003
	Bayard Manor Apartments	4600			BAYARD	27-H-234	Unevaluated	L 19 & 20 Century Revivals - Tudor Revival	Domestic - Multiple Dwelling	Medium	Brick	C1925	005677.0001

Photograph	Historic Name	Address # Low	Address # High	Street Prefix	Street Name	Lot-and-Block	NR Status	Style	Current Function	Integrity	Wall Materials	Year Built	CRGIS Inventory ID#
	King Edward Apartments	4601			BAYARD	27-H-214	Unevaluated	L 19 & 20 Century Revivals - Late Gothic Revival	Domestic - Multiple Dwelling	Medium	Terra Cotta	C1925	843438.0001
	King Edward Apartments	4609			BAYARD	27-H-214	Unevaluated	Mixed	Domestic - Multiple Dwelling	Medium	Brick	1914	843437.0001
	The Aberdeen Apartments	4628			BAYARD	52-E-70	Unevaluated	L 19 & 20 Century Revivals - Beaux Arts	Domestic - Multiple Dwelling	Medium	Brick	1927	005684.0001
	The Adrian Apartments	4629			BAYARD	27-D-273	SHPO: Eligible	L 19 & 20 Century Revivals - Colonial Revival	Domestic - Multiple Dwelling	Medium	Brick	1927	005685.0001
	American Institute for Research; University of Pittsburgh School of Information Sciences	135		N	BELLEFIELD	27-M-78	SHPO: Listed	Other	Education - College	Medium	Concrete	1966	050656.0027

Photograph	Historic Name	Address # Low	Address # High	Street Prefix	Street Name	Lot-and-Block	NR Status	Style	Current Function	Integrity	Wall Materials	Year Built	CRGIS Inventory ID#
	First Baptist Church	159		N	BELLEFIELD	27-M-44-0-1	SHPO: Listed	L 19 & 20 Century Revivals - Late Gothic Revival	Religion - Religious Structure	High	Limestone	1912	050656.0074
	Heinz Memorial Chapel	300		S	BELLEFIELD	27-S-125	SHPO: Listed	L 19 & 20 Century Revivals - Late Gothic Revival	Religion - Religious Structure	High	Limestone	1934	050656.0083
	Young Men's & Women's Hebrew Association	315		S	BELLEFIELD	27-S-74	SHPO: Listed	L 19 & 20 Century Revivals - Classical Revival	Education - College	High	Brick	1924	050656.0146
	Board of Education Building	341		S	BELLEFIELD	27-S-76	SHPO: Listed	L 19 & 20 Century Revivals - Classical Revival	Commerce/Trade - Organizational	High	Limestone	1927	050656.0046
	Royal York Apartments	3955			BIGELOW	26-R-285	Unevaluated	Modern Movement - Art Deco	Domestic - Multiple Dwelling	Medium	Brick	1932	005670.0001

Photograph	Historic Name	Address # Low	Address # High	Street Prefix	Street Name	Lot-and-Block	NR Status	Style	Current Function	Integrity	Wall Materials	Year Built	CRGIS Inventory ID#
	Schenley Arms Apartments	4041			BIGELOW	27-C-304	Unevaluated	L 19 & 20 Century Revivals - Tudor Revival	Domestic - Multiple Dwelling	Medium	Brick	C1925	005671.0001
	Schenley High School	4101			BIGELOW	27-G-320	SHPO: Listed	L 19 & 20 Century Revivals - Classical Revival	Domestic - Multiple Dwelling	High	Limestone	1916	050656.0132
	Twentieth Century Club	4201			BIGELOW	27-L-256	SHPO: Listed	L 19 & 20 Century Revivals - Classical Revival	Vacant/Not In Use	High	Limestone	1911	050656.0139
	Historical Society of Western Pennsylvania	4338			BIGELOW	27-L-246	SHPO: Listed	L 19 & 20 Century Revivals - Classical Revival	Education	High	Brick	1913	050656.0086
	Islay's Dairy Company Plant	3380			BLVD OF THE ALLIES	28-P-305	Unevaluated	Modern Movement - Art Deco	Health Care - Medical Business/Office	Medium	Terra Cotta	1931	005900.0001

Photograph	Historic Name	Address # Low	Address # High	Street Prefix	Street Name	Lot-and-Block	NR Status	Style	Current Function	Integrity	Wall Materials	Year Built	CRGIS Inventory ID#
	Boulevard of the Allies Viaduct				BOULEVARD OF THE ALLIES	n/a	SHPO: Eligible	n/a	Transportation - Road Related (Vehicular)	Medium	Steel	1929	107857.0002
	Charles Anderson Memorial Bridge				BOULEVARD OF THE ALLIES	n/a	SHPO: Eligible	n/a	Transportation - Road Related (Vehicular)	Medium	n/a	1940	129781.0001
	St. Lorenzo di Gamberale Mutual Benefit Association	379		S	BOUQUET	28-H-185		Mixed	Domestic - Multiple Dwelling	Medium	Brick	1938	843643.0001
	Bellefield Dwellings	4400			CENTRE	27-D-33	SHPO: Listed	L 19 & 20 Century Revivals - Beaux Arts	Domestic - Multiple Dwelling	Medium	Brick	1904	050656.0176
	Herron Hill Pumping Station	4501			CENTRE	27-D-35	Unevaluated	Late Victorian - Romanesque	Government - Public Works	Medium	Brick	1896	005668.0001

Photograph	Historic Name	Address # Low	Address # High	Street Prefix	Street Name	Lot-and-Block	NR Status	Style	Current Function	Integrity	Wall Materials	Year Built	CRGIS Inventory ID#
	The Colonnade	4632			CENTRE	27-D-241		L 19 & 20 Century Revivals - Colonial Revival	Commerce/Trade - Restaurant	Medium	Brick	C1907	843473.0001
	Gulf Research Laboratory	327			CRAFT	28-P-352	SHPO: Eligible	Modern Movement - Art Deco	Other	High	Limestone	1930	107858.0001
	Saint Paul Synod Hall and Chancery	125		N	CRAIG	27-M-174-0-1	SHPO: Listed	L 19 & 20 Century Revivals - Tudor Revival	Religion	High	Limestone	1915	050656.0038
	College Club of Pittsburgh; Whitfield Hall	143		N	CRAIG	27-H-180	Unevaluated	L 19 & 20 Century Revivals - Colonial Revival	Education - College	High	Brick	1932	005676.0001
	Virgil Cantini Home and Studio	205		S	CRAIG	52-J-172		Other	Education	Medium	Brick	C1900	843762.0001

Photograph	Historic Name	Address # Low	Address # High	Street Prefix	Street Name	Lot-and-Block	NR Status	Style	Current Function	Integrity	Wall Materials	Year Built	CRGIS Inventory ID#
	The Bellefield Club	322		N	CRAIG	27-D-139	Unevaluated	Late Victorian - Romanesque	Domestic - Multiple Dwelling	Medium	Brick	1904	005666.0001
	Warhola House	3252			DAWSON	29-D-39		L 19 & E 20 Cen Am Mov - Bungalow/Craftsman	Domestic - Single Dwelling	High	Brick	C1915	843360.0001
	St. George Orthodox Church	3400			DAWSON	28-S-54		Other	Religion - Religious Structure	High	Brick	1955	843734.0001
	University of Pittsburgh School of Public Health/Crabtree Hall	130			DESOTO	28-B-166		Modern Movement	Education - College	Medium	Brick	1957	843327.0002
	Virgil Cantini Sculpture "Man"	130			DESOTO	28-B-166		n/a	Recreation and Culture - Work of Art	High	n/a	1965	843327.0003

Photograph	Historic Name	Address # Low	Address # High	Street Prefix	Street Name	Lot-and-Block	NR Status	Style	Current Function	Integrity	Wall Materials	Year Built	CRGIS Inventory ID#
	Saint Paul's Rectory	108		N	DITHRIDGE	27-M-174-0-1	SHPO: Listed	L 19 & 20 Century Revivals - Tudor Revival	Religion - Church Related Residence	High	Limestone	1926	050656.0039
	Dithridge Apartments	144		N	DITHRIDGE	27-H-160	Unevaluated	L 19 & 20 Century Revivals - Classical Revival	Domestic - Multiple Dwelling	Medium	Brick	1929	005673.0001
	Hampton Hall	166		N	DITHRIDGE	27-H-144-85	Unevaluated	L 19 & 20 Century Revivals - Tudor Revival	Domestic - Multiple Dwelling	High	Brick	1928	005674.0001
	Gallagher-Kieffer House	234		N	DITHRIDGE	27-H-115	Unevaluated	Late Victorian - Shingle Style	Domestic - Multiple Dwelling	High	Wood	1893	005687.0001
	First Congregational Church	419		S	DITHRIDGE	27-S-63-0-1	Unevaluated	L 19 & 20 Century Revivals - Classical Revival	Religion - Religious Structure	High	Limestone	1904	005654.0001

Photograph	Historic Name	Address # Low	Address # High	Street Prefix	Street Name	Lot-and-Block	NR Status	Style	Current Function	Integrity	Wall Materials	Year Built	CRGIS Inventory ID#
	Jr. Order of United American Mechanics Building	3400			FORBES	28-F-197	Unevaluated	L 19 & 20 Century Revivals - Beaux Arts	Education - College	High	Brick	1925	005445.0001
	Croatian Fraternal Union of America; Allegheny County Health Department	3441			FORBES	28-F-172	Unevaluated	L 19 & 20 Century Revivals - Late Gothic Revival	Vacant/Not In Use	Medium	Terra Cotta	1928	005459.0001
		3521			FORBES	28-F-154		Modern Movement	Domestic - Multiple Dwelling	Medium	Concrete	C1965	843526.0001
	Vanadium Building	3530			FORBES	28-F-368-19	Unevaluated	L 19 & 20 Century Revivals - Beaux Arts	Education - College	Medium	Brick	1911	005436.0001
	The Iroquois Apartments	3600	3618		FORBES	28-G-110-9	SHPO: Eligible	L 19 & 20 Century Revivals - Beaux Arts	Health Care - Medical Business/Office	Medium	Brick	1902	005437.0001

Photograph	Historic Name	Address # Low	Address # High	Street Prefix	Street Name	Lot-and-Block	NR Status	Style	Current Function	Integrity	Wall Materials	Year Built	CRGIS Inventory ID#
	Oakland Natatorium; Strand Theater	3607	3613		FORBES	28-B-138	Unevaluated	L 19 & 20 Century Revivals - Beaux Arts	Commerce/Trade - Business	Medium	Terra Cotta	1907	005446.0001
	Oakland Police Patrol Station No. 4	3805	3807		FORBES	28-C-67	Unevaluated	Late Victorian - Romanesque	Commerce/Trade - Business	Medium	Sandstone/Brownstone	1889	005438.0001
	Schenley Apartments; Schenley Quadrangle: Brackenridge Hall	3939			FORBES	28-C-10-A-1	SHPO: Listed	L 19 & 20 Century Revivals - French Renaissance	Education - Education Related Housing	Medium	Brick	1924	050656.0117
	Virgil Cantini Sculpture: "Ode to Space"	3942			FORBES	28-C-131		n/a	Recreation and Culture - Work of Art	High	n/a	1966	843409.0002
	Common Facilities Building; David Lawrence Hall	3942			FORBES	28-C-131		Modern Movement	Education - College	High	Concrete	1967	843409.0003

Photograph	Historic Name	Address # Low	Address # High	Street Prefix	Street Name	Lot-and-Block	NR Status	Style	Current Function	Integrity	Wall Materials	Year Built	CRGIS Inventory ID#
	Hillman Library	3960			FORBES	28-C-120		Modern Movement	Education - Library	High	Concrete	1965	843515.0001
	Stephen Collins Foster Memorial	4301			FORBES	27-S-125	SHPO: Listed	L 19 & 20 Century Revivals - Late Gothic Revival	Education - College	High	Limestone	1935	050656.0134
	Carnegie Institute and Library of Pittsburgh; Sarah Mellon Scaife Galleries	4400			FORBES	52-N-42	SHPO: Listed	L 19 & 20 Century Revivals - French Renaissance	Recreation/Culture - Museum	High	Limestone	1895	050656.0175
	Graphic Arts Technical Foundation	4615			FORBES	52-N-249-0-1		Modern Movement	Education - College	High	Concrete	1965	843793.0001
	Ann P. McKee House	311			MCKEE	28-L-146		L 19 & 20 Century Revivals - Colonial Revival	Domestic - Multiple Dwelling	Medium	Brick	C1900	843664.0001

Photograph	Historic Name	Address # Low	Address # High	Street Prefix	Street Name	Lot-and-Block	NR Status	Style	Current Function	Integrity	Wall Materials	Year Built	CRGIS Inventory ID#
	St. Matthew Protestant Episcopal Church; St. Mary's Episcopal Church	362			MCKEE	28-L-114	Unevaluated	L 19 & 20 Century Revivals - Late Gothic Revival	Education - School	High	Brick	1899	005450.0001
	King Edward Annex	225			MELWOOD	27-D-218	Unevaluated	L 19 & 20 Century Revivals - Colonial Revival	Domestic - Multiple Dwelling	Medium	Brick	C1925	843434.0001
	The Wellington	245			MELWOOD	27-D-228	Unevaluated	L 19 & 20 Century Revivals - Colonial Revival	Domestic - Multiple Dwelling	Medium	Brick	C1925	843435.0001
	The Dakota/The Georgian Jr.	259			MELWOOD	27-D-234	Unevaluated	L 19 & 20 Century Revivals - Colonial Revival	Domestic - Multiple Dwelling	Medium	Brick	C1925	843436.0001
	The Imelda	352			MELWOOD	26-S-184	Unevaluated	L 19 & 20 Century Revivals - Classical Revival	Work In Progress	Medium	Brick	1908	005667.0001

Photograph	Historic Name	Address # Low	Address # High	Street Prefix	Street Name	Lot-and-Block	NR Status	Style	Current Function	Integrity	Wall Materials	Year Built	CRGIS Inventory ID#
		306		S	NEVILLE	52-J-290		Late Victorian - Italianate	Domestic - Single Dwelling	High	Aluminum	C1865	843778.0001
	The D'Arlington Apartments	504		N	NEVILLE	COMMON GROUND		L 19 & 20 Century Revivals - Classical Revival	Domestic - Multiple Dwelling	High	Brick	1910	843797.0001
	Neville House	552		N	NEVILLE	52-E-33-3		Modern Movement - International Style	Domestic - Multiple Dwelling	High	Brick	1959	843754.0001
	Western Pennsylvania Psychiatric Institute and Clinic	3811			OHARA	27-P-81	Unevaluated	Modern Movement - Art Deco	Health Care - Hospital	High	Brick	1938	005637.0001
	O'Hara Street Parking Garage	3915			OHARA	27-P-79		Modern Movement	Transportation - Road Related (Vehicular)	High	Concrete	1960	843487.0001

Photograph	Historic Name	Address # Low	Address # High	Street Prefix	Street Name	Lot-and-Block	NR Status	Style	Current Function	Integrity	Wall Materials	Year Built	CRGIS Inventory ID#
	Concordia Club	4024			OHARA	27-R-76	SHPO: Listed	L 19 & 20 Century Revivals - Italian Renaissance	Education - College	High	Brick	1914	050656.0058
		214			OPHELIA	28-N-98	SHPO: Not Eligible	Late Victorian - Queen Anne	Domestic - Multiple Dwelling	High	Synthetics	C1895	105735.0004
	Louis Krannert Double Houses	226			OPHELIA	28-N-94	SHPO: Not Eligible	Late Victorian - Queen Anne	Domestic - Single Dwelling	Medium	Brick	1895	843335.0003
	Louis Krannert Double Houses	228			OPHELIA	28-N-93	SHPO: Not Eligible	Late Victorian - Queen Anne	Domestic - Single Dwelling	High	Brick	1895	843335.0002
	Charles H. Chance House	3434			PARKVIEW	28-S-124		L 19 & 20 Century Revivals - Colonial Revival	Domestic - Single Dwelling	Medium	Brick	1900	843735.0001

Photograph	Historic Name	Address # Low	Address # High	Street Prefix	Street Name	Lot-and-Block	NR Status	Style	Current Function	Integrity	Wall Materials	Year Built	CRGIS Inventory ID#
	St. Agnes Roman Catholic Parochial School	120			ROBINSON	28-E-146	Unevaluated	L 19 & 20 Century Revivals - Tudor Revival	Education - College	High	Brick	1911	843312.0003
	Ruskin Apartments and Annex	120			RUSKIN	27-M-45	SHPO: Listed	L 19 & 20 Century Revivals - Classical Revival	Domestic - Multiple Dwelling	Medium	Brick	1922	050656.0115
	Mary Schenley Memorial Fountain				SCHENLEY	27-S-150-0-3	SHPO: Eligible	n/a	Landscape	High	n/a	1918	843488.0001
	Schenley Bridge				SCHENLEY	N/A	SHPO: Listed	n/a	Transportation - Road Related (Vehicular)	High	n/a	1897	009637.0001
	Frick Fine Arts Building	650			SCHENLEY	27-S-150-0-3		L 19 & 20 Century Revivals - Italian Renaissance	Education - College	High	Limestone	1962	843299.0001

Photograph	Historic Name	Address # Low	Address # High	Street Prefix	Street Name	Lot-and-Block	NR Status	Style	Current Function	Integrity	Wall Materials	Year Built	CRGIS Inventory ID#
	Convent of Mercy Mother House				TERRACE	28-E-126		L 19 & 20 Century Revivals - Tudor Revival	Religion - Church Related Residence	Medium	Brick	1907	843312.0017
	Henry Clay Frick Training School for Teachers	107			THACKERAY	27-R-20	SHPO: Listed	L 19 & 20 Century Revivals - Classical Revival	Education - School	Medium	Limestone	1927	005646.0001
	Central Turnverein; University of Pittsburgh School of Dentistry Infirmary	130			THACKERAY	27-R-27	SHPO: Listed	Modern Movement	Education	High	Brick	1911	050656.0052
	University Club	123			UNIVERSITY	27-R-33	SHPO: Listed	L 19 & 20 Century Revivals - Classical Revival	Social - Club House	High	Brick	1923	050656.0140
	National Union Fire Insurance Company	139			UNIVERSITY	27-R-28	SHPO: Listed	L 19 & 20 Century Revivals - Classical Revival	Education - College	High	Limestone	1923	050656.0107

Photograph	Historic Name	Address # Low	Address # High	Street Prefix	Street Name	Lot-and-Block	NR Status	Style	Current Function	Integrity	Wall Materials	Year Built	CRGIS Inventory ID#
	Shrine of the Blessed Mother				WAKEFIELD	29-C-22	SHPO: Not Eligible	n/a	Religion - Ceremonial Site	Medium	Sandstone/Brownstone	1956	843298.0001
					WINTHROP	52-J-299		No Style	Vacant/Not In Use	High	Brick	C1900	843781.0001

THIS PAGE INTENTIONALLY LEFT BLANK

Table 3: Previously Surveyed Resources

Historic Name	Address # Low	Address # High	Street Prefix	Street Name	Lot-and-Block	NR Status	CRGIS Inventory ID#
	2027			5TH	11-F-125	Unevaluated	004697.0002
	2029			5TH	11-F-126	Unevaluated	004697.0003
The Jumonville	2031			5TH	11-F-130	Unevaluated	843431.0001
	2035			5TH	11-F-134	Unevaluated	843432.0001
	2041			5TH	11-F-138	Unevaluated	843433.0001
C.L. Magee Houses	2317			5TH	11-L-48		843310.0006
C.L. Magee Houses	2319			5TH	11-L-47		843310.0005
C.L. Magee Houses	2321			5TH	11-L-46		843310.0004
C.L. Magee Houses	2325			5TH	11-L-44		843310.0002
Boyle Property	2358			5TH	11-L-88	SHPO: Eligible	107859.0001
Public Bath House	2410			5TH	11-L-78	SHPO: Eligible	105679.0001
H.H. Hoffman Houses	2701			5TH	28-J-14	Unevaluated	004698.0002
H.H. Hoffman Houses	2703			5TH	28-J-15	Unevaluated	004698.0003
H.H. Hoffman Houses	2705			5TH	28-J-16	Unevaluated	004698.0004
H.H. Hoffman Houses	2707			5TH	28-J-17	Unevaluated	004698.0005
St. Agnes Roman Catholic Church; Carlow University	3217			5TH	28-J-70	Unevaluated	843312.0002
St Agnes Roman Catholic Church, Rectory; Carlow University	3221			5TH	28-J-79	Unevaluated	843312.0004
Serb National Federation Building	3414			5TH	28-F-56	Unevaluated	005458.0001
J. Murphy Foundation; Wilson Sporting Goods	3420			5TH	28-F-54	Unevaluated	005463.0001
	3434			5TH	28-F-47	Unevaluated	005454.0001
Montefiore Hospital	3459			5TH	28-F-10	Unevaluated	005633.0001

Historic Name	Address # Low	Address # High	Street Prefix	Street Name	Lot-and-Block	NR Status	CRGIS Inventory ID#
	3504			5TH	28-F-29	Unevaluated	005460.0003
	3506			5TH	28-B-74	Unevaluated	005460.0004
Falk Clinic	3601			5TH	28-B-266-1	Unevaluated	005638.0001
Medical Arts Building	3700	3714		5TH	28-B-154	Unevaluated	005435.0001
Children's Hospital of Pittsburgh	3701			5TH	28-B-256	Demolished or 100% Destroyed	005635.0001
Forbes National Bank	3718			5TH	28-C-34	Unevaluated	005444.0001
Hotel Schenley; William Pitt Student Union, University of Pittsburgh	3959			5TH	27-R-190	SHPO: Listed	050656.0089
Schenley Apartments; Schenley Quadrangle: Amos Hall	3990			5TH	28-C-10-0-1	SHPO: Listed	050656.0116
Schenley Apartments; Schenley Quadrangle: Bruce Hall	3990			5TH	28-C-10-0-1	SHPO: Listed	050656.0118
Schenley Apartments; Schenley Quadrangle: Holland Hall	3990			5TH	28-C-10-0-1	SHPO: Listed	050656.0119
Schenley Apartments; Schenley Quadrangle: McCormick Hall	3990			5TH	28-C-10-0-1	SHPO: Listed	050656.0120
First United Presbyterian Church	4001			5TH	27-R-39	SHPO: Listed	050656.0075
Soldiers and Sailors Memorial Hall and Museum	4141			5TH	27-R-78	SHPO: Listed	050656.0133
Cathedral of Learning	4200			5TH	27-S-125	SHPO: Listed	050656.0051

Historic Name	Address # Low	Address # High	Street Prefix	Street Name	Lot-and-Block	NR Status	CRGIS Inventory ID#
Pittsburgh Athletic Association	4215			5TH	27-R-138	SHPO: Listed	050656.0110
Masonic Temple	4227			5TH	27-L-86-0-1	SHPO: Listed	050656.0105
George Hubbard Clapp Hall	4249			5TH	27-M-14	SHPO: Listed	050656.0079
Holland House; Bellefield Presbyterian Church Manse	4337			5TH	27-M-53	SHPO: Listed	050656.0087
Mellon Institute for Industrial Research	4400			5TH	27-M-104	SHPO: Listed	050656.0106
Bellefield Presbyterian Church (Tower)	4401			5TH	27-M-93-A	SHPO: Listed	050656.0045
Webster Hall	4415			5TH	27-M-161-A	SHPO: Listed	050656.0143
Saint Paul Cathedral	4535			5TH	27-M-174-0-1	SHPO: Listed	050656.0037
Pittsburgh National Bank - University/Craig Street Branch	4600			5TH	52-J-146	Unevaluated	208354.0001
University Square Apartments	4601	4625		5TH	52-J-19	Unevaluated	208357.0001
Fifth Avenue Apartments; The Fairfax Apartments	4614			5TH	52-J-138	Unevaluated	005656.0001
	244			ATWOOD	28-G-190	Unevaluated	005447.0001
	258			ATWOOD	28-G-184	Unevaluated	005451.0001
	322			ATWOOD	28-G-169	Unevaluated	005456.0001
	368			ATWOOD	28-L-228		843399.0003
	370			ATWOOD	28-L-227		843399.0002
Holy Spirit Catholic Church of Byzantine Slovanic Rite	401			ATWOOD	28-L-233	Unevaluated	005442.0003

Historic Name	Address # Low	Address # High	Street Prefix	Street Name	Lot-and-Block	NR Status	CRGIS Inventory ID#
Parish House, Holy Spirit Catholic Church of Byzantine Slovanic Rite	403			ATWOOD	28-L-233	Unevaluated	005442.0002
Joseph Laughrey House	412			ATWOOD	28-M-51		843710.0001
	432			ATWOOD	28-M-66		843716.0001
	434			ATWOOD	28-M-67		843717.0001
	45			BATES	29-B-118	Unevaluated	206775.0002
Lasek's Bar	47			BATES	29-B-119	Unevaluated	843439.0001
Edwards Building	49			BATES	29-B-122	SHPO: Not Eligible	206777.0001
Lasek House	51			BATES	29-B-130	SHPO: Not Eligible	206772.0001
Swazuk House	53			BATES	29-B-131	Unevaluated	206776.0001
First Hungarian Church/Polish Club	54			BATES	29-B-155	Unevaluated	206764.0001
Lasek House	3135			BATES	29-B-123	SHPO: Not Eligible	206773.0001
Griffin House	3142			BATES	29-B-152	SHPO: Not Eligible	206762.0001
Harry J. Parker House	4405			BAYARD	27-G-263	SHPO: Listed	050656.0082
George W. Nicola House	4411			BAYARD	27-H-1	SHPO: Listed	050656.0036
Bayard Manor Apartments	4600			BAYARD	27-H-234	Unevaluated	005677.0001
King Edward Apartments	4601			BAYARD	27-H-214	Unevaluated	843438.0001
King Edward Apartments	4609			BAYARD	27-H-214	Unevaluated	843437.0001
The Aberdeen Apartments	4628			BAYARD	52-E-70	Unevaluated	005684.0001
The Adrian Apartments	4629			BAYARD	27-D-273	SHPO: Eligible	005685.0001
American Institute for Research; University of Pittsburgh School of Information Sciences	135		N	BELLEFIELD	27-M-78	SHPO: Listed	050656.0027

Historic Name	Address # Low	Address # High	Street Prefix	Street Name	Lot-and-Block	NR Status	CRGIS Inventory ID#
First Baptist Church	159		N	BELLEFIELD	27-M-44-0-1	SHPO: Listed	050656.0074
Western Pennsylvania Institution for the Blind	201		N	BELLEFIELD	27-G-287	SHPO: Listed	050656.0144
Heinz Memorial Chapel	300		S	BELLEFIELD	27-S-125	SHPO: Listed	050656.0083
Young Men's & Women's Hebrew Association	315		S	BELLEFIELD	27-S-74	SHPO: Listed	050656.0146
Board of Education Building	341		S	BELLEFIELD	27-S-76	SHPO: Listed	050656.0046
Royal York Apartments	3955			BIGELOW	26-R-285	Unevaluated	005670.0001
A. A. Hammerschlag House	4040			BIGELOW	27-G-167-0-1	SHPO: Listed	050656.0041
Schenley Arms Apartments	4041			BIGELOW	27-C-304	Unevaluated	005671.0001
Kingdom Hall of Jehovah's Witnesses	4100			BIGELOW	27-G-256	SHPO: Listed	050656.0101
Schenley High School	4101			BIGELOW	27-G-320	SHPO: Listed	050656.0132
Syria Mosque	4104			BIGELOW	27-L-212	Demolished or 100% Destroyed	050656.0135
D. Herbert Hostetter, Jr. House	4107			BIGELOW	27-G-286	SHPO: Listed	050656.0060
Frank J. Kier House	4114			BIGELOW	27-G-250	SHPO: Listed	050656.0076
Rial C. Masten House	4115			BIGELOW	27-G-283	SHPO: Listed	050656.0113
Thomas Kenyon House	4116			BIGELOW	27-G-247	SHPO: Listed	050656.0136
Eliza Thaw Edwards House	4123			BIGELOW	27-G-279	SHPO: Listed	050656.0071
	4130			BIGELOW	27-G-242	SHPO: Listed	050656.0040
Schenley Farms Company, House No. 12	4131			BIGELOW	27-G-275	SHPO: Listed	050656.0124
	4135			BIGELOW	27-G-272	SHPO: Listed	050656.0163

Historic Name	Address # Low	Address # High	Street Prefix	Street Name	Lot-and-Block	NR Status	CRGIS Inventory ID#
Godfrey Stengel House	4136			BIGELOW	27-G-240	SHPO: Listed	050656.0080
J. Francis Weisbrod House	4142			BIGELOW	27-G-237	SHPO: Listed	050656.0091
	4143			BIGELOW	27-G-269	SHPO: Listed	050656.0170
W.L. Knorr House	4147			BIGELOW	27-G-266	SHPO: Listed	050656.0141
Robert B. Duggan House	4150			BIGELOW	27-G-234	SHPO: Listed	050656.0114
M.J. Dowling House	4154			BIGELOW	27-L-1	SHPO: Listed	050656.0103
Twentieth Century Club	4201			BIGELOW	27-L-256	SHPO: Listed	050656.0139
Charles W. Arrott House	4205			BIGELOW	27-L-205	SHPO: Listed	050656.0057
	4211			BIGELOW	27-L-138	SHPO: Listed	050656.0156
Charles A. McFeely House	4215			BIGELOW	27-L-73	SHPO: Listed	050656.0053
	4301			BIGELOW	27-L-34	SHPO: Listed	050656.0167
	4303			BIGELOW	27-L-15	SHPO: Listed	050656.0166
E.W. Heyl House	4305			BIGELOW	27-L-11	SHPO: Listed	050656.0069
	4307			BIGELOW	27-L-8	SHPO: Listed	050656.0157
Historical Society of Western Pennsylvania	4338			BIGELOW	27-L-246	SHPO: Listed	050656.0086
Wade Tire Company	2846			BLVD OF THE ALLIES	28-N-5	SHPO: Not Eligible	105719.0001
Fagnelli Plumbing	2852			BLVD OF THE ALLIES	28-N-17	SHPO: Not Eligible	105740.0001
Islay's Dairy Company Plant	3380			BLVD OF THE ALLIES	28-P-305	Unevaluated	005900.0001
	3131			BOHEM	29-G-15	SHPO: Not Eligible	843345.0002
	3133			BOHEM	29-G-17	SHPO: Not Eligible	843345.0003
	3144			BOHEM	29-G-6	SHPO: Not Eligible	107861.0028
	3153			BOHEM	29-G-23	SHPO: Not Eligible	107861.0029
	3154			BOHEM	29-H-4	SHPO: Not Eligible	107861.0065
	3156			BOHEM	29-H-6	SHPO: Not Eligible	107861.0066
Boulevard of the Allies Viaduct				BOULEVARD OF THE ALLIES	n/a	SHPO: Eligible	107857.0002

Historic Name	Address # Low	Address # High	Street Prefix	Street Name	Lot-and-Block	NR Status	CRGIS Inventory ID#
Charles Anderson Memorial Bridge				BOULEVARD OF THE ALLIES	n/a	SHPO: Eligible	129781.0001
	326	332	S	BOUQUET	28-H-6	Unevaluated	005462.0001
	501			CATO	28-R-135	Unevaluated	005889.0004
	503			CATO	28-R-134	Unevaluated	005889.0003
	505			CATO	28-R-133	Unevaluated	005889.0002
	4208			CENTRE	27-F-64	SHPO: Listed	050656.0147
Harry H. Willock House	4210			CENTRE	27-F-65	SHPO: Listed	050656.0081
C.B. Robertson House	4212			CENTRE	27-F-68	SHPO: Listed	050656.0047
William G. Chambers House	4216			CENTRE	27-G-54	SHPO: Listed	050656.0145
Carlo Minetti House	4218			CENTRE	27-G-56	SHPO: Listed	050656.0050
John F. Atcheson House	4220			CENTRE	27-G-58	SHPO: Listed	050656.0097
Warran I. Seymour House	4230			CENTRE	27-G-60	SHPO: Listed	050656.0142
Charles Richard Sutphen House	4300			CENTRE	27-G-63	SHPO: Listed	050656.0056
	4306			CENTRE	27-G-66	SHPO: Listed	050656.0168
	4312			CENTRE	27-G-68	SHPO: Listed	050656.0173
August K. Rabe House	4320			CENTRE	27-G-71	SHPO: Listed	050656.0043
Dr. J.F. Edwards House	4330			CENTRE	27-G-76	SHPO: Listed	050656.0065
Elizabeth L. Dickey House	4338			CENTRE	27-G-78	SHPO: Listed	050656.0072
Dr. Acheson Stewart House	4342			CENTRE	27-G-80	SHPO: Listed	050656.0062
Dr. Charles Stilwagon House	4352			CENTRE	27-G-84	SHPO: Listed	050656.0063
Dr. Paul Hutchins Franklin House	4360			CENTRE	27-G-89	SHPO: Listed	050656.0067
Bellefield Dwellings	4400			CENTRE	27-D-33	SHPO: Listed	050656.0176
Herron Hill Pumping Station	4501			CENTRE	27-D-35	Unevaluated	005668.0001
Chesterfield Road Housing	111			CHESTERFIELD	28-E-98	Unevaluated	005628.0089
Chesterfield Road Housing	113			CHESTERFIELD	28-E-97	Unevaluated	005628.0088

Historic Name	Address # Low	Address # High	Street Prefix	Street Name	Lot-and-Block	NR Status	CRGIS Inventory ID#
Chesterfield Road Housing	115			CHESTERFIELD	28-E-96	Unevaluated	005628.0087
Chesterfield Road Housing	117			CHESTERFIELD	28-E-95	Unevaluated	005628.0086
Chesterfield Road Housing	119			CHESTERFIELD	28-E-94	Unevaluated	005628.0085
Chesterfield Road Housing	121			CHESTERFIELD	28-E-93	Unevaluated	005628.0084
Chesterfield Road Housing	123			CHESTERFIELD	28-E-92	Unevaluated	005628.0083
Chesterfield Road Housing	125			CHESTERFIELD	28-E-91	Unevaluated	005628.0082
Chesterfield Road Housing	127			CHESTERFIELD	28-E-90	Unevaluated	005628.0081
Chesterfield Road Housing	128			CHESTERFIELD	28-E-38	Unevaluated	005628.0026
Chesterfield Road Housing	129			CHESTERFIELD	28-E-89	Unevaluated	005628.0080
Chesterfield Road Housing	130			CHESTERFIELD	28-E-39	Unevaluated	005628.0027
Chesterfield Road Housing	131			CHESTERFIELD	28-E-88	Unevaluated	005628.0079
Chesterfield Road Housing	132			CHESTERFIELD	28-E-40	Unevaluated	005628.0028
Chesterfield Road Housing	133			CHESTERFIELD	28-E-87	Unevaluated	005628.0078
Chesterfield Road Housing	134			CHESTERFIELD	28-E-41	Unevaluated	005628.0029
Chesterfield Road Housing	135			CHESTERFIELD	28-E-86	Unevaluated	005628.0077
Chesterfield Road Housing	136			CHESTERFIELD	28-E-42	Unevaluated	005628.0030
Chesterfield Road Housing	137			CHESTERFIELD	28-E-85	Unevaluated	005628.0076
Chesterfield Road Housing	138			CHESTERFIELD	28-E-43	Unevaluated	005628.0031
Chesterfield Road Housing	139			CHESTERFIELD	28-E-84	Unevaluated	005628.0075
Chesterfield Road Housing	140			CHESTERFIELD	28-E-44	Unevaluated	005628.0032
Chesterfield Road Housing	141			CHESTERFIELD	28-E-83	Unevaluated	005628.0074
Chesterfield Road Housing	142			CHESTERFIELD	28-E-45	Unevaluated	005628.0033

Historic Name	Address # Low	Address # High	Street Prefix	Street Name	Lot-and-Block	NR Status	CRGIS Inventory ID#
Chesterfield Road Housing	143			CHESTERFIELD	28-E-82	Unevaluated	005628.0073
Chesterfield Road Housing	144			CHESTERFIELD	28-E-46	Unevaluated	005628.0034
Chesterfield Road Housing	145			CHESTERFIELD	28-E-81	Unevaluated	005628.0072
Chesterfield Road Housing	146			CHESTERFIELD	28-E-47	Unevaluated	005628.0035
Chesterfield Road Housing	147			CHESTERFIELD	28-E-80	Unevaluated	005628.0071
Chesterfield Road Housing	148			CHESTERFIELD	28-E-48	Unevaluated	005628.0036
Chesterfield Road Housing	149			CHESTERFIELD	28-E-79	Unevaluated	005628.0070
Chesterfield Road Housing	150			CHESTERFIELD	28-E-49	Unevaluated	005628.0037
Chesterfield Road Housing	151			CHESTERFIELD	28-E-78	Unevaluated	005628.0069
Chesterfield Road Housing	152			CHESTERFIELD	28-E-50	Unevaluated	005628.0038
Chesterfield Road Housing	153			CHESTERFIELD	28-E-77	Unevaluated	005628.0068
Chesterfield Road Housing	154			CHESTERFIELD	28-E-51	Unevaluated	005628.0039
Chesterfield Road Housing	155			CHESTERFIELD	28-E-76	Unevaluated	005628.0067
Chesterfield Road Housing	156			CHESTERFIELD	28-E-52	Unevaluated	005628.0040
Chesterfield Road Housing	157			CHESTERFIELD	28-E-75	Unevaluated	005628.0066
Chesterfield Road Housing	158			CHESTERFIELD	28-E-53	Unevaluated	005628.0041
Chesterfield Road Housing	200			CHESTERFIELD	28-E-54	Unevaluated	005628.0042
Chesterfield Road Housing	201			CHESTERFIELD	28-E-74	Unevaluated	005628.0065
Chesterfield Road Housing	202			CHESTERFIELD	28-E-55	Unevaluated	005628.0043
Chesterfield Road Housing	203			CHESTERFIELD	28-E-73	Unevaluated	005628.0064
Chesterfield Road Housing	204			CHESTERFIELD	28-E-56	Unevaluated	005628.0044
Chesterfield Road Housing	205			CHESTERFIELD	28-E-72	Unevaluated	005628.0063

Historic Name	Address # Low	Address # High	Street Prefix	Street Name	Lot-and-Block	NR Status	CRGIS Inventory ID#
Chesterfield Road Housing	206			CHESTERFIELD	28-E-57	Unevaluated	005628.0045
Chesterfield Road Housing	207			CHESTERFIELD	28-E-71	Unevaluated	005628.0062
Chesterfield Road Housing	208			CHESTERFIELD	28-E-57-A	Unevaluated	005628.0046
Chesterfield Road Housing	209			CHESTERFIELD	28-E-70	Unevaluated	005628.0061
Chesterfield Road Housing	210			CHESTERFIELD	28-E-58	Unevaluated	005628.0047
Chesterfield Road Housing	211			CHESTERFIELD	28-E-69	Unevaluated	005628.0060
Chesterfield Road Housing	212			CHESTERFIELD	28-E-59	Unevaluated	005628.0048
Chesterfield Road Housing	213			CHESTERFIELD	28-E-68	Unevaluated	005628.0059
Chesterfield Road Housing	214			CHESTERFIELD	28-E-60	Unevaluated	005628.0049
Chesterfield Road Housing	215			CHESTERFIELD	28-E-67	Unevaluated	005628.0058
Chesterfield Road Housing	216			CHESTERFIELD	28-A-349	Unevaluated	005628.0002
Chesterfield Road Housing	217			CHESTERFIELD	28-E-66	Unevaluated	005628.0057
Chesterfield Road Housing	218			CHESTERFIELD	28-A-350	Unevaluated	005628.0003
Chesterfield Road Housing	219			CHESTERFIELD	28-E-65	Unevaluated	005628.0056
Chesterfield Road Housing	220			CHESTERFIELD	28-A-351	Unevaluated	005628.0004
Chesterfield Road Housing	221			CHESTERFIELD	28-E-64	Unevaluated	005628.0055
Chesterfield Road Housing	222			CHESTERFIELD	28-A-352	Unevaluated	005628.0005
Chesterfield Road Housing	223			CHESTERFIELD	28-E-63	Unevaluated	005628.0054
Chesterfield Road Housing	224			CHESTERFIELD	28-A-353	Unevaluated	005628.0006
Chesterfield Road Housing	225			CHESTERFIELD	28-E-62	Unevaluated	005628.0053
Chesterfield Road Housing	226			CHESTERFIELD	28-A-354	Unevaluated	005628.0007
Chesterfield Road Housing	227			CHESTERFIELD	28-E-61	Unevaluated	005628.0052

Historic Name	Address # Low	Address # High	Street Prefix	Street Name	Lot-and-Block	NR Status	CRGIS Inventory ID#
Chesterfield Road Housing	228			CHESTERFIELD	28-A-355	Unevaluated	005628.0008
Chesterfield Road Housing	229			CHESTERFIELD	28-E-60-A	Unevaluated	005628.0050
Chesterfield Road Housing	230			CHESTERFIELD	28-A-356	Unevaluated	005628.0009
Chesterfield Road Housing	231			CHESTERFIELD	28-E-60-B	Unevaluated	005628.0051
Chesterfield Road Housing	232			CHESTERFIELD	28-A-357	Unevaluated	005628.0010
Chesterfield Road Housing	233			CHESTERFIELD	28-A-373	Unevaluated	005628.0025
Chesterfield Road Housing	234			CHESTERFIELD	28-A-358	Unevaluated	005628.0011
Chesterfield Road Housing	235			CHESTERFIELD	28-A-372	Unevaluated	005628.0024
Chesterfield Road Housing	236			CHESTERFIELD	28-A-358-A	Unevaluated	005628.0012
Chesterfield Road Housing	237			CHESTERFIELD	28-A-371	Unevaluated	005628.0023
Chesterfield Road Housing	238			CHESTERFIELD	28-A-359	Unevaluated	005628.0013
Chesterfield Road Housing	239			CHESTERFIELD	28-A-370	Unevaluated	005628.0022
Chesterfield Road Housing	240			CHESTERFIELD	28-A-360	Unevaluated	005628.0014
Chesterfield Road Housing	241			CHESTERFIELD	28-A-369	Unevaluated	005628.0021
Chesterfield Road Housing	242			CHESTERFIELD	28-A-361	Unevaluated	005628.0015
Chesterfield Road Housing	243			CHESTERFIELD	28-A-368	Unevaluated	005628.0020
Chesterfield Road Housing	244			CHESTERFIELD	28-A-362	Unevaluated	005628.0016
Chesterfield Road Housing	245			CHESTERFIELD	28-A-367	Unevaluated	005628.0019
Chesterfield Road Housing	246			CHESTERFIELD	28-A-363	Unevaluated	005628.0017
Chesterfield Road Housing	247			CHESTERFIELD	28-A-365	Unevaluated	005628.0018
Chesterfield Road Housing				CHESTERFIELD	N/A	Unevaluated	005628.0090

Historic Name	Address # Low	Address # High	Street Prefix	Street Name	Lot-and-Block	NR Status	CRGIS Inventory ID#
United Real Estate and Construction Company/H.L. Dean Plan; The Elsinore Apartments	294			CRAFT	28-P-6	Unevaluated	843296.0003
United Real Estate and Construction Company/H.L. Dean Plan; The Colonial Apartments	300			CRAFT	28-P-27	SHPO: Not Eligible	843296.0005
United Real Estate and Construction Company/H.L. Dean Plan; The Kennett Apartments	310			CRAFT	28-P-36	Demolished or 100% Destroyed	843296.0007
Gulf Research Laboratory	327			CRAFT	28-P-352	SHPO: Eligible	107858.0001
Craft Avenue Garage	3240			CRAFT	28-N-37	SHPO: Not Eligible	202914.0001
Saint Paul Synod Hall and Chancery	125		N	CRAIG	27-M-174-0-1	SHPO: Listed	050656.0038
London Terrace Apartments	135		N	CRAIG	27-H-174	Unevaluated	005681.0002
London Terrace Apartments	137		N	CRAIG	27-H-174	Unevaluated	005681.0003
College Club of Pittsburgh; Whitfield Hall	143		N	CRAIG	27-H-180	Unevaluated	005676.0001
	207		S	CRAIG	52-J-169	Unevaluated	005660.0005
	209		S	CRAIG	52-J-167	Unevaluated	005660.0004
	211		S	CRAIG	52-J-166	Unevaluated	005660.0003
	213		S	CRAIG	52-J-165	Unevaluated	005660.0002
The Bayard	218		N	CRAIG	27-D-207	Unevaluated	005679.0003
The Beverly	222		N	CRAIG	27-D-198	Unevaluated	005679.0002
	257		N	CRAIG	27-D-102	Unevaluated	005689.0001
	300		S	CRAIG	52-N-8	Unevaluated	005655.0001
	301		S	CRAIG	52-J-342	Unevaluated	005661.0001
	309	315	S	CRAIG	52-J-342	Unevaluated	005662.0001

Historic Name	Address # Low	Address # High	Street Prefix	Street Name	Lot-and-Block	NR Status	CRGIS Inventory ID#
The Bellefield Club	322		N	CRAIG	27-D-139	Unevaluated	005666.0001
	328		N	CRAIG	27-D-136	Unevaluated	005664.0002
	372		N	CRAIG	26-S-42	Unevaluated	005665.0001
Kuntz Building	415	425	S	CRAIG	52-N-257	SHPO: Not Eligible	208269.0001
	3217			DAWSON	29-G-258	Unevaluated	005899.0001
John Eichleay House	3259			DAWSON	29-C-331	Unevaluated	005895.0001
W. J. Wilmot House	3403			DAWSON	28-S-11	Unevaluated	005457.0001
Charles Friebertzhouser House	3431			DAWSON	28-S-25		843730.0001
The Atwood Apartments	3609			DAWSON	28-M-75	Unevaluated	005443.0004
The Atwood Apartments	3615			DAWSON	28-M-70	Unevaluated	005443.0003
The Atwood Apartments	3617			DAWSON	28-M-70	Unevaluated	005443.0002
Charles Klingenhoffer House	3709			DAWSON	28-M-22		843401.0003
George Klingenhoffer House	3711			DAWSON	28-M-21		843401.0002
Saint Paul's Rectory	108		N	DITHRIDGE	27-M-174-0-1	SHPO: Listed	050656.0039
Dithridge Apartments	144		N	DITHRIDGE	27-H-160	Unevaluated	005673.0001
Hampton Hall	166		N	DITHRIDGE	27-H-144-85	Unevaluated	005674.0001
Gallagher-Kieffer House	234		N	DITHRIDGE	27-H-115	Unevaluated	005687.0001
	300		N	DITHRIDGE	27-C-360	Unevaluated	005669.0001
First Congregational Church	419		S	DITHRIDGE	27-S-63-0-1	Unevaluated	005654.0001
John F. Sweeney Plan	203			DUNSEITH	28-A-90	Unevaluated	843307.0039
John F. Sweeney Plan	205			DUNSEITH	28-A-91	Unevaluated	843307.0040
John F. Sweeney Plan	207			DUNSEITH	28-A-92	Unevaluated	843307.0041

Historic Name	Address # Low	Address # High	Street Prefix	Street Name	Lot-and-Block	NR Status	CRGIS Inventory ID#
John F. Sweeney Plan	209			DUNSEITH	28-A-93	Unevaluated	843307.0042
John F. Sweeney Plan	210			DUNSEITH	28-A-162	Unevaluated	843307.0100
John F. Sweeney Plan	211			DUNSEITH	28-A-94	Unevaluated	843307.0043
John F. Sweeney Plan	212			DUNSEITH	28-A-161	Unevaluated	843307.0099
John F. Sweeney Plan	213			DUNSEITH	28-A-95	Unevaluated	843307.0044
John F. Sweeney Plan	214			DUNSEITH	28-A-160	Unevaluated	843307.0098
John F. Sweeney Plan	215			DUNSEITH	28-A-96	Unevaluated	843307.0045
John F. Sweeney Plan	216			DUNSEITH	28-A-159	Unevaluated	843307.0097
John F. Sweeney Plan	217			DUNSEITH	28-A-97	Unevaluated	843307.0046
John F. Sweeney Plan	218			DUNSEITH	28-A-158	Unevaluated	843307.0096
John F. Sweeney Plan	219			DUNSEITH	28-A-98	Unevaluated	843307.0047
John F. Sweeney Plan	220			DUNSEITH	28-A-157	Unevaluated	843307.0095
John F. Sweeney Plan	221			DUNSEITH	28-A-99	Unevaluated	843307.0048
John F. Sweeney Plan	222			DUNSEITH	28-A-156	Unevaluated	843307.0094
John F. Sweeney Plan	223			DUNSEITH	28-A-100	Unevaluated	843307.0049
John F. Sweeney Plan	224			DUNSEITH	28-A-155	Unevaluated	843307.0093
John F. Sweeney Plan	225			DUNSEITH	28-A-101	Unevaluated	843307.0050
John F. Sweeney Plan	226			DUNSEITH	28-A-154	Unevaluated	843307.0092
John F. Sweeney Plan	227			DUNSEITH	28-A-102	Unevaluated	843307.0051
John F. Sweeney Plan	228			DUNSEITH	28-A-153	Unevaluated	843307.0091
John F. Sweeney Plan	229			DUNSEITH	28-A-103	Unevaluated	843307.0052
John F. Sweeney Plan	230			DUNSEITH	28-A-152	Unevaluated	843307.0090

Historic Name	Address # Low	Address # High	Street Prefix	Street Name	Lot-and-Block	NR Status	CRGIS Inventory ID#
John F. Sweeney Plan	231			DUNSEITH	28-A-104	Unevaluated	843307.0053
John F. Sweeney Plan	232			DUNSEITH	28-A-151	Unevaluated	843307.0089
John F. Sweeney Plan	233			DUNSEITH	28-A-105	Unevaluated	843307.0054
John F. Sweeney Plan	234			DUNSEITH	28-A-150	Unevaluated	843307.0088
John F. Sweeney Plan	235			DUNSEITH	28-A-106	Unevaluated	843307.0055
John F. Sweeney Plan	236			DUNSEITH	28-A-149	Unevaluated	843307.0087
John F. Sweeney Plan	237			DUNSEITH	28-A-107	Unevaluated	843307.0056
John F. Sweeney Plan	238			DUNSEITH	28-A-148	Unevaluated	843307.0086
John F. Sweeney Plan	239			DUNSEITH	28-A-108	Unevaluated	843307.0057
John F. Sweeney Plan	240			DUNSEITH	28-A-147	Unevaluated	843307.0085
John F. Sweeney Plan	241			DUNSEITH	28-A-109	Unevaluated	843307.0058
John F. Sweeney Plan	242			DUNSEITH	28-A-146	Unevaluated	843307.0084
John F. Sweeney Plan	243			DUNSEITH	28-A-110	Unevaluated	843307.0059
John F. Sweeney Plan	244			DUNSEITH	28-A-145-L	Unevaluated	843307.0083
John F. Sweeney Plan	245			DUNSEITH	28-A-111	Unevaluated	843307.0060
John F. Sweeney Plan	246			DUNSEITH	28-A-144-L	Unevaluated	843307.0082
John F. Sweeney Plan	247			DUNSEITH	28-A-112	Unevaluated	843307.0061
John F. Sweeney Plan	248			DUNSEITH	28-A-143	Unevaluated	843307.0081
John F. Sweeney Plan	249			DUNSEITH	28-A-113	Unevaluated	843307.0062
John F. Sweeney Plan	250			DUNSEITH	28-A-142	Unevaluated	843307.0080
John F. Sweeney Plan	251			DUNSEITH	28-A-114	Unevaluated	843307.0063
John F. Sweeney Plan	252			DUNSEITH	28-A-141	Unevaluated	843307.0079

Historic Name	Address # Low	Address # High	Street Prefix	Street Name	Lot-and-Block	NR Status	CRGIS Inventory ID#
John F. Sweeney Plan	253			DUNSEITH	28-A-115	Unevaluated	843307.0064
John F. Sweeney Plan	254			DUNSEITH	28-A-140	Unevaluated	843307.0078
John F. Sweeney Plan	255			DUNSEITH	28-A-116	Unevaluated	843307.0065
John F. Sweeney Plan	256			DUNSEITH	28-A-139	Unevaluated	843307.0077
John F. Sweeney Plan	257			DUNSEITH	28-A-117	Unevaluated	843307.0066
John F. Sweeney Plan	259			DUNSEITH	28-A-118	Unevaluated	843307.0067
John F. Sweeney Plan	261			DUNSEITH	28-A-119	Unevaluated	843307.0068
John F. Sweeney Plan	262			DUNSEITH	28-A-137	Unevaluated	843307.0076
John F. Sweeney Plan	263			DUNSEITH	28-A-120	Unevaluated	843307.0069
John F. Sweeney Plan	265			DUNSEITH	28-A-121	Unevaluated	843307.0070
John F. Sweeney Plan	266			DUNSEITH	28-A-135	Unevaluated	843307.0075
John F. Sweeney Plan	267			DUNSEITH	28-A-122	Unevaluated	843307.0071
John F. Sweeney Plan	268			DUNSEITH	28-A-133	Unevaluated	843307.0074
John F. Sweeney Plan	269			DUNSEITH	28-A-123	Unevaluated	843307.0072
John F. Sweeney Plan	274			DUNSEITH	28-A-131	Unevaluated	843307.0073
Republic Bank Note Company/Forbes Allies Center	3109			FORBES	28-J-191	SHPO: Not Eligible	105741.0001
Republic Bank Note Company	3113			FORBES	28-J-190	Demolished or 100% Destroyed	092053.0001
Jr. Order of United American Mechanics Building	3400			FORBES	28-F-197	Unevaluated	005445.0001
The Oakland Apartments	3401			FORBES	28-F-188	Unevaluated	005455.0001

Historic Name	Address # Low	Address # High	Street Prefix	Street Name	Lot-and-Block	NR Status	CRGIS Inventory ID#
Croatian Fraternal Union of America; Allegheny County Health Department	3441			FORBES	28-F-172	Unevaluated	005459.0001
Vanadium Building	3530			FORBES	28-F-368-19	Unevaluated	005436.0001
The Iroquois Apartments	3600	3618		FORBES	28-G-110-9	SHPO: Eligible	005437.0001
Oakland Natatorium; Strand Theater	3607	3613		FORBES	28-B-138	Unevaluated	005446.0001
Gus Miller/Forbes Tobacco	3801			FORBES	28-C-64	SHPO: Not Eligible	208416.0001
	3803			FORBES	28-C-65	SHPO: Not Eligible	208417.0001
Oakland Police Patrol Station No. 4	3805	3807		FORBES	28-C-67	Unevaluated	005438.0001
Schenley Apartments; Schenley Quadrangle: Brackenridge Hall	3939			FORBES	28-C-10-A-1	SHPO: Listed	050656.0117
Stephen Collins Foster Memorial	4301			FORBES	27-S-125	SHPO: Listed	050656.0134
Carnegie Institute and Library of Pittsburgh; Sarah Mellon Scaife Galleries	4400			FORBES	52-N-42	SHPO: Listed	050656.0175
Forbes-Craig Apartments	4531			FORBES	52-N-34	SHPO: Not Eligible	208267.0001
William Tate House	4551			FORBES	52-N-23	SHPO: Not Eligible	208268.0001
Forbes Avenue Bridge over Neville/Boundary streets				FORBES	n/a	Unevaluated	005663.0001
	3432			FRAZIER	29-C-67	SHPO: Not Eligible	107861.0023
	3434			FRAZIER	29-C-66	SHPO: Not Eligible	107861.0022
	3436			FRAZIER	29-C-65	SHPO: Not Eligible	107861.0021
	3440			FRAZIER	29-C-63	SHPO: Not Eligible	107861.0019

Historic Name	Address # Low	Address # High	Street Prefix	Street Name	Lot-and-Block	NR Status	CRGIS Inventory ID#
	3442			FRAZIER	29-C-62	SHPO: Not Eligible	107861.0018
	3444			FRAZIER	29-C-61	SHPO: Not Eligible	107861.0017
	3446			FRAZIER	29-C-60-A	SHPO: Not Eligible	107861.0016
	3448			FRAZIER	29-C-59	SHPO: Not Eligible	107861.0015
	3454			FRAZIER	29-C-58	SHPO: Not Eligible	107861.0014
	3504			FRAZIER	29-C-54	SHPO: Not Eligible	107861.0013
	3507			FRAZIER	29-C-120	SHPO: Not Eligible	107861.0024
	3515			FRAZIER	29-C-120-B	SHPO: Not Eligible	107861.0026
	3516			FRAZIER	29-C-48-A	SHPO: Not Eligible	843383.0003
	3517			FRAZIER	29-C-120-A	SHPO: Not Eligible	107861.0025
	3518			FRAZIER	29-C-48	SHPO: Not Eligible	843383.0002
	3520			FRAZIER	29-C-47	SHPO: Not Eligible	107861.0007
	3522			FRAZIER	29-C-46	SHPO: Not Eligible	107861.0006
	3532			FRAZIER	29-G-215	SHPO: Not Eligible	107861.0047
	3534			FRAZIER	29-G-216	SHPO: Not Eligible	107861.0048
	3536			FRAZIER	29-G-217	SHPO: Not Eligible	107861.0049
	3600			FRAZIER	29-G-220	SHPO: Not Eligible	107861.0051
	3600			FRAZIER	29-G-222	SHPO: Not Eligible	107861.0052
	3608			FRAZIER	29-G-224	SHPO: Not Eligible	107861.0054
	3612			FRAZIER	29-G-226	SHPO: Not Eligible	107861.0056
	3614			FRAZIER	29-G-227	SHPO: Not Eligible	107861.0057
	3618			FRAZIER	29-G-229	SHPO: Not Eligible	107861.0059

Historic Name	Address # Low	Address # High	Street Prefix	Street Name	Lot-and-Block	NR Status	CRGIS Inventory ID#
Mrs. J.P.A. Sullivan Houses	3622			FRAZIER	29-G-47	SHPO: Not Eligible	843317.0008
Mrs. J.P.A. Sullivan Houses	3624			FRAZIER	29-G-46	SHPO: Not Eligible	843317.0007
Mrs. J.P.A. Sullivan Houses	3626			FRAZIER	29-G-45	SHPO: Not Eligible	843317.0006
Mrs. J.P.A. Sullivan Houses	3628			FRAZIER	29-G-44	SHPO: Not Eligible	843317.0005
Mrs. J.P.A. Sullivan Houses	3630			FRAZIER	29-G-43	SHPO: Not Eligible	843317.0004
Mrs. J.P.A. Sullivan Houses	3632			FRAZIER	29-G-42	SHPO: Not Eligible	843317.0003
Mrs. J.P.A. Sullivan Houses	3634			FRAZIER	29-G-41	SHPO: Not Eligible	843317.0002
	3638			FRAZIER	29-G-39	SHPO: Not Eligible	107861.0033
Frazier Park	3700			FRAZIER	29-G-38	SHPO: Not Eligible	107861.0032
	3724			FRAZIER	29-G-27	SHPO: Not Eligible	107861.0031
	3726			FRAZIER	29-G-26	SHPO: Not Eligible	107861.0030
	3740			FRAZIER	29-H-15	SHPO: Not Eligible	107861.0069
	3740			FRAZIER	29-H-14	SHPO: Not Eligible	107861.0068
	3746			FRAZIER	29-H-18	SHPO: Not Eligible	107861.0071
	3748			FRAZIER	29-H-20	SHPO: Not Eligible	107861.0072
	3750			FRAZIER	29-H-22	SHPO: Not Eligible	107861.0073
Elizabeth Steel Magee Memorial Hospital	300			HALKET	28-K-250	SHPO: Not Eligible	005883.0002
	3109			HAMLET	28-N-80	SHPO: Not Eligible	107586.0001
				HARDIE	29-C-147	SHPO: Not Eligible	107861.0027
	4612			HENRY	52-J-175		843765.0001
	4626			HENRY	52-J-185		843768.0001
Masley House	7			HODGE	29-B-77	Unevaluated	206769.0001
Wieckowski House	15			HODGE	29-B-73	Unevaluated	206767.0001

Historic Name	Address # Low	Address # High	Street Prefix	Street Name	Lot-and-Block	NR Status	CRGIS Inventory ID#
	19	21		HODGE	29-B-71	Unevaluated	206766.0001
Frazier Street Bridge/I-376 Over Junction Hollow				I-376	n/a	SHPO: Eligible	157111.0004
I-376 Over Bates Street (BMS 02037600300036)				I-376	n/a	SHPO: Not Eligible	157111.0002
I-376 Bates Street Offramp (BMS 02037600300304)				I-376	N/A	SHPO: Not Eligible	157111.0003
I-376 Bates Street Onramp (BMS 02037600300036)				I-376	N/A	SHPO: Not Eligible	157111.0005
I-376 FORBES AVE Offramp over I-376 (BMS 02800400100027)				I-376	N/A	SHPO: Not Eligible	157111.0006
United Real Estate & Construction Co./H.L. Dean Plan; Elsinore Square	3200			JOE HAMMER	28-P-15	SHPO: Not Eligible	843296.0034
United Real Estate & Construction Co./H.L. Dean Plan; Elsinore Square	3201			JOE HAMMER	28-N-44	SHPO: Not Eligible	843296.0022
United Real Estate & Construction Co./H.L. Dean Plan; Elsinore Square	3202			JOE HAMMER	28-P-16	SHPO: Not Eligible	843296.0033
United Real Estate & Construction Co./H.L. Dean Plan; Elsinore Square	3203			JOE HAMMER	28-N-45	SHPO: Not Eligible	843296.0021
United Real Estate & Construction Co./H.L. Dean Plan; Elsinore Square	3204			JOE HAMMER	28-P-17	SHPO: Not Eligible	843296.0032

Historic Name	Address # Low	Address # High	Street Prefix	Street Name	Lot-and-Block	NR Status	CRGIS Inventory ID#
United Real Estate & Construction Co./H.L. Dean Plan; Elsinore Square	3205			JOE HAMMER	28-N-46	SHPO: Not Eligible	843296.0020
United Real Estate & Construction Co./H.L. Dean Plan; Elsinore Square	3206			JOE HAMMER	28-P-18	SHPO: Not Eligible	843296.0031
United Real Estate & Construction Co./H.L. Dean Plan; Elsinore Square	3207			JOE HAMMER	28-N-47	SHPO: Not Eligible	843296.0019
United Real Estate & Construction Co./H.L. Dean Plan; Elsinore Square	3208			JOE HAMMER	28-P-19	SHPO: Not Eligible	843296.0030
United Real Estate & Construction Co./H.L. Dean Plan; Elsinore Square	3209			JOE HAMMER	28-N-48	SHPO: Not Eligible	843296.0018
United Real Estate & Construction Co./H.L. Dean Plan; Elsinore Square	3210			JOE HAMMER	28-P-20	SHPO: Not Eligible	843296.0029
United Real Estate & Construction Co./H.L. Dean Plan; Elsinore Square	3211			JOE HAMMER	28-N-49	SHPO: Not Eligible	843296.0017

Historic Name	Address # Low	Address # High	Street Prefix	Street Name	Lot-and-Block	NR Status	CRGIS Inventory ID#
United Real Estate & Construction Co./H.L. Dean Plan; Elsinore Square	3212			JOE HAMMER	28-P-21	SHPO: Not Eligible	843296.0028
United Real Estate & Construction Co./H.L. Dean Plan; Elsinore Square	3213			JOE HAMMER	28-N-50	SHPO: Not Eligible	843296.0016
United Real Estate & Construction Co./H.L. Dean Plan; Elsinore Square	3214			JOE HAMMER	28-P-22	SHPO: Not Eligible	843296.0027
United Real Estate & Construction Co./H.L. Dean Plan; Elsinore Square	3215			JOE HAMMER	28-N-51	SHPO: Not Eligible	843296.0015
United Real Estate & Construction Co./H.L. Dean Plan; Elsinore Square	3216			JOE HAMMER	28-P-23	SHPO: Not Eligible	843296.0026
United Real Estate & Construction Co./H.L. Dean Plan	3217			JOE HAMMER	28-N-52	SHPO: Not Eligible	843296.0014
United Real Estate & Construction Co./H.L. Dean Plan; Elsinore Square	3218			JOE HAMMER	28-P-24	SHPO: Not Eligible	843296.0025

Historic Name	Address # Low	Address # High	Street Prefix	Street Name	Lot-and-Block	NR Status	CRGIS Inventory ID#
United Real Estate & Construction Co./H.L. Dean Plan; Elsinore Square	3219			JOE HAMMER	28-P-14	SHPO: Not Eligible	843296.0013
United Real Estate & Construction Co./H.L. Dean Plan; Elsinore Square	3220			JOE HAMMER	28-P-25	SHPO: Not Eligible	843296.0024
United Real Estate & Construction Co./H.L. Dean Plan; Elsinore Square	3221			JOE HAMMER	28-P-13	SHPO: Not Eligible	843296.0012
United Real Estate & Construction Co./H.L. Dean Plan; Elsinore Square	3222			JOE HAMMER	28-P-26	SHPO: Not Eligible	843296.0023
United Real Estate & Construction Co./H.L. Dean Plan; Elsinore Square	3223			JOE HAMMER	28-P-12	SHPO: Not Eligible	843296.0011
United Real Estate & Construction Co./H.L. Dean Plan; Elsinore Square	3225			JOE HAMMER	28-P-11	SHPO: Not Eligible	843296.0010
United Real Estate & Construction Co./H.L. Dean Plan; Elsinore Square	3227			JOE HAMMER	28-P-10	SHPO: Not Eligible	843296.0009

Historic Name	Address # Low	Address # High	Street Prefix	Street Name	Lot-and-Block	NR Status	CRGIS Inventory ID#
United Real Estate & Construction Co./H.L. Dean Plan	3100			KENNETT	28-P-113	SHPO: Not Eligible	843296.0081
United Real Estate & Construction Co./H.L. Dean Plan	3101			KENNETT	28-P-61	SHPO: Not Eligible	843296.0063
United Real Estate & Construction Co./H.L. Dean Plan	3102			KENNETT	28-P-114	SHPO: Not Eligible	843296.0082
United Real Estate & Construction Co./H.L. Dean Plan	3103			KENNETT	28-P-60	SHPO: Not Eligible	843296.0062
United Real Estate & Construction Co./H.L. Dean Plan	3104			KENNETT	28-P-115	SHPO: Not Eligible	843296.0083
United Real Estate & Construction Co./H.L. Dean Plan	3105			KENNETT	28-P-59	SHPO: Not Eligible	843296.0061
United Real Estate & Construction Co./H.L. Dean Plan	3107	3117		KENNETT	28-P-54	SHPO: Not Eligible	843296.0060
United Real Estate & Construction Co./H.L. Dean Plan	3108			KENNETT	28-P-117	SHPO: Not Eligible	843296.0085
United Real Estate & Construction Co./H.L. Dean Plan	3110			KENNETT	28-P-118	SHPO: Not Eligible	843296.0086

Historic Name	Address # Low	Address # High	Street Prefix	Street Name	Lot-and-Block	NR Status	CRGIS Inventory ID#
United Real Estate & Construction Co./H.L. Dean Plan	3112			KENNETT	28-P-119	SHPO: Not Eligible	843296.0087
United Real Estate & Construction Co./H.L. Dean Plan	3114			KENNETT	28-P-120	SHPO: Not Eligible	843296.0088
United Real Estate & Construction Co./H.L. Dean Plan	3116			KENNETT	28-P-121	SHPO: Not Eligible	843296.0089
United Real Estate & Construction Co./H.L. Dean Plan	3200			KENNETT	28-P-122	SHPO: Not Eligible	843296.0114
United Real Estate & Construction Co./H.L. Dean Plan; Kennett Square	3201			KENNETT	28-P-52	SHPO: Not Eligible	843296.0046
United Real Estate & Construction Co./H.L. Dean Plan	3202			KENNETT	28-P-123	SHPO: Not Eligible	843296.0113
United Real Estate & Construction Co./H.L. Dean Plan; Kennett Square	3203			KENNETT	28-P-51	SHPO: Not Eligible	843296.0045
United Real Estate & Construction Co./H.L. Dean Plan	3204			KENNETT	28-P-124	SHPO: Not Eligible	843296.0112

Historic Name	Address # Low	Address # High	Street Prefix	Street Name	Lot-and-Block	NR Status	CRGIS Inventory ID#
United Real Estate & Construction Co./H.L. Dean Plan; Kennett Square	3205			KENNETT	28-P-50	SHPO: Not Eligible	843296.0044
United Real Estate & Construction Co./H.L. Dean Plan	3206			KENNETT	28-P-125	SHPO: Not Eligible	843296.0111
United Real Estate & Construction Co./H.L. Dean Plan; Kennett Square	3207			KENNETT	28-P-49	SHPO: Not Eligible	843296.0042
United Real Estate & Construction Co./H.L. Dean Plan; Kennett Square	3209			KENNETT	28-P-48	SHPO: Not Eligible	843296.0041
United Real Estate & Construction Co./H.L. Dean Plan; Kennett Square	3211			KENNETT	28-P-47	SHPO: Not Eligible	843296.0040
United Real Estate & Construction Co./H.L. Dean Plan; Kennett Square	3213			KENNETT	28-P-46	SHPO: Not Eligible	843296.0039
United Real Estate & Construction Co./H.L. Dean Plan; Kennett Square	3215			KENNETT	28-P-45	SHPO: Not Eligible	843296.0038

Historic Name	Address # Low	Address # High	Street Prefix	Street Name	Lot-and-Block	NR Status	CRGIS Inventory ID#
United Real Estate & Construction Co./H.L. Dean Plan; Kennett Square	3217			KENNETT	28-P-44	SHPO: Not Eligible	843296.0037
United Real Estate & Construction Co./H.L. Dean Plan; Kennett Square	3219			KENNETT	28-P-43	SHPO: Not Eligible	843296.0036
United Real Estate & Construction Co./H.L. Dean Plan; Kennett Square	3221			KENNETT	28-P-42	SHPO: Not Eligible	843296.0035
United Real Estate & Construction Company/H.L. Dean Plan; Powerhouse	3223			KENNETT	28-P-41	SHPO: Not Eligible	843296.0008
United Real Estate & Construction Co./H.L. Dean Plan				KENNETT	28-P-116	SHPO: Not Eligible	843296.0084
C.L. Magee Houses	110			KIRKPATRICK	11-L-62		843310.0018
C.L. Magee Houses	112			KIRKPATRICK	11-L-61		843310.0017
	29			LAWN	28-N-111	SHPO: Not Eligible	107860.0002
	31			LAWN	28-N-113	SHPO: Not Eligible	843346.0002
	33			LAWN	28-N-113	SHPO: Not Eligible	843346.0003
	35			LAWN	28-N-115	SHPO: Not Eligible	107860.0003
	37			LAWN	28-N-117	SHPO: Not Eligible	107860.0005
	39	39-1/2		LAWN	28-N-116	SHPO: Not Eligible	107860.0004
	41			LAWN	28-N-118-A	SHPO: Not Eligible	107860.0007

Historic Name	Address # Low	Address # High	Street Prefix	Street Name	Lot-and-Block	NR Status	CRGIS Inventory ID#
	43			LAWN	28-N-118	SHPO: Not Eligible	107860.0006
	45			LAWN	28-N-120	SHPO: Not Eligible	107860.0008
	49			LAWN	28-N-122	SHPO: Not Eligible	107860.0010
	59			LAWN	28-N-126	SHPO: Not Eligible	843427.0002
	61			LAWN	28-N-126	SHPO: Not Eligible	843427.0003
	63			LAWN	28-N-130	SHPO: Not Eligible	107860.0014
	65			LAWN	28-N-131	SHPO: Not Eligible	843428.0003
	67			LAWN	28-N-131	SHPO: Not Eligible	843428.0002
D.P. Reighard Houses (Speculative)	301			LAWN	28-N-134	SHPO: Not Eligible	843301.0002
D.P. Reighard Houses (Speculative)	303			LAWN	28-N-135	SHPO: Not Eligible	843301.0003
D.P. Reighard Houses (Speculative)	305			LAWN	28-N-136	SHPO: Not Eligible	843301.0004
D.P. Reighard Houses (Speculative)	307			LAWN	28-N-137	SHPO: Not Eligible	843301.0005
D.P. Reighard Houses (Speculative)	309			LAWN	28-N-138	SHPO: Not Eligible	843301.0006
D.P. Reighard Houses (Speculative)	311			LAWN	28-N-139	SHPO: Not Eligible	843301.0007
D.P. Reighard Houses (Speculative)	313			LAWN	28-N-140	SHPO: Not Eligible	843301.0008
D.P. Reighard Houses (Speculative)	315			LAWN	28-N-141	SHPO: Not Eligible	843301.0009
D.P. Reighard Houses (Speculative)	317			LAWN	28-N-142	SHPO: Not Eligible	843301.0010

Historic Name	Address # Low	Address # High	Street Prefix	Street Name	Lot-and-Block	NR Status	CRGIS Inventory ID#
D.P. Reighard Houses (Speculative)	319			LAWN	28-N-143	SHPO: Not Eligible	843301.0011
D.P. Reighard Houses (Speculative)	321			LAWN	28-N-144	SHPO: Not Eligible	843301.0012
D.P. Reighard Houses (Speculative)	323			LAWN	28-N-145	SHPO: Not Eligible	843301.0013
D.P. Reighard Houses (Speculative)	325			LAWN	28-N-146	SHPO: Not Eligible	843301.0014
D.P. Reighard Houses (Speculative)	327			LAWN	28-N-147	SHPO: Not Eligible	843301.0015
D.P. Reighard Houses (Speculative)	329			LAWN	28-N-148	SHPO: Not Eligible	843301.0016
United Real Estate and Construction Company/H.L. Dean Plan	331			LAWN	28-N-149	SHPO: Not Eligible	843296.0072
United Real Estate and Construction Company/H.L. Dean Plan	333			LAWN	28-N-150	SHPO: Not Eligible	843296.0071
United Real Estate and Construction Company/H.L. Dean Plan	335			LAWN	28-N-151	SHPO: Not Eligible	843296.0070
United Real Estate and Construction Company/H.L. Dean Plan	337			LAWN	28-N-152	SHPO: Not Eligible	843296.0069
United Real Estate and Construction Company/H.L. Dean Plan	339			LAWN	28-N-153	SHPO: Not Eligible	843296.0068

Historic Name	Address # Low	Address # High	Street Prefix	Street Name	Lot-and-Block	NR Status	CRGIS Inventory ID#
United Real Estate and Construction Company/H.L. Dean Plan	341			LAWN	28-N-154	SHPO: Not Eligible	843296.0067
United Real Estate and Construction Company/H.L. Dean Plan	343			LAWN	28-N-155	SHPO: Not Eligible	843296.0066
United Real Estate and Construction Company/H.L. Dean Plan	345			LAWN	28-N-156	SHPO: Not Eligible	843296.0065
United Real Estate and Construction Company/H.L. Dean Plan	347			LAWN	28-N-157	SHPO: Not Eligible	843296.0064
United Real Estate and Construction Company/H.L. Dean Plan	348			LAWN	28-N-158	SHPO: Not Eligible	843296.0080
United Real Estate and Construction Company/H.L. Dean Plan	350			LAWN	28-N-159	SHPO: Not Eligible	843296.0079
United Real Estate and Construction Company/H.L. Dean Plan	352			LAWN	28-N-160	SHPO: Not Eligible	843296.0078
United Real Estate and Construction Company/H.L. Dean Plan	354			LAWN	28-N-161	SHPO: Not Eligible	843296.0077
United Real Estate & Construction Co./H.L. Dean Plan	356			LAWN	28-P-63	SHPO: Not Eligible	843296.0076

Historic Name	Address # Low	Address # High	Street Prefix	Street Name	Lot-and-Block	NR Status	CRGIS Inventory ID#
United Real Estate & Construction Co./H.L. Dean Plan	357			LAWN	28-P-111	SHPO: Not Eligible	843296.0110
United Real Estate & Construction Co./H.L. Dean Plan	358			LAWN	28-P-64	SHPO: Not Eligible	843296.0075
United Real Estate & Construction Co./H.L. Dean Plan	359			LAWN	28-P-110	SHPO: Not Eligible	843296.0109
United Real Estate & Construction Co./H.L. Dean Plan	360			LAWN	28-P-65	SHPO: Not Eligible	843296.0074
United Real Estate & Construction Co./H.L. Dean Plan	362			LAWN	28-P-66	SHPO: Not Eligible	843296.0073
United Real Estate & Construction Co./H.L. Dean Plan	363			LAWN	28-P-108	SHPO: Not Eligible	843296.0107
United Real Estate & Construction Co./H.L. Dean Plan	365			LAWN	28-P-107	SHPO: Not Eligible	843296.0106
	372			LAWN	28-P-79	SHPO: Not Eligible	843402.0002
	374			LAWN	28-P-80	SHPO: Not Eligible	843402.0003
	380			LAWN	28-P-82	SHPO: Not Eligible	843407.0002
	409			LAWN	28-P-189	SHPO: Not Eligible	107856.0021
	47A	47B		LAWN	28-N-121	SHPO: Not Eligible	107860.0009

Historic Name	Address # Low	Address # High	Street Prefix	Street Name	Lot-and-Block	NR Status	CRGIS Inventory ID#
Presbyterian University Eye and Ear Hospital	200			LOTHROP	28-B-304	Unevaluated	005634.0001
Holland	3420			LOUISA	28-K-3		843370.0002
Jefferson	3440			LOUISA	28-K-3		843370.0003
Schenley Farms Company, House No. 10	201			LYTTON	27-L-202	SHPO: Listed	050656.0122
Joseph A. Beck House	202			LYTTON	27-L-141	SHPO: Listed	050656.0100
Schenley Farms Company, House No. 11	203			LYTTON	27-L-200	SHPO: Listed	050656.0123
Schenley Farms Company, House No. 1	205			LYTTON	27-L-197	SHPO: Listed	050656.0121
Schenley Farms Company, House No. 8	207			LYTTON	27-L-194	SHPO: Listed	050656.0131
Schenley Farms Company, House No. 4	209			LYTTON	27-L-191	SHPO: Listed	050656.0127
Schenley Farms Company, House No. 7	211			LYTTON	27-L-188	SHPO: Listed	050656.0130
Schenley Farms Company, House No. 5	213			LYTTON	27-L-185	SHPO: Listed	050656.0128
John H. Smitley House; Schenley Farms Company, House No. 9	215			LYTTON	27-L-182	SHPO: Listed	050656.0098
James P. Kirk House	216			LYTTON	27-L-144	SHPO: Listed	050656.0094
Schenley Farms Company, House No. 6	217			LYTTON	27-L-179	SHPO: Listed	050656.0129
Schenley Farms Company, House No. 3	219			LYTTON	27-L-176	SHPO: Listed	050656.0126
Schenley Farms Company, House No. 2	221			LYTTON	27-L-173	SHPO: Listed	050656.0125
	222			LYTTON	27-L-147	SHPO: Listed	050656.0159
	226			LYTTON	27-L-150	SHPO: Listed	050656.0174

Historic Name	Address # Low	Address # High	Street Prefix	Street Name	Lot-and-Block	NR Status	CRGIS Inventory ID#
	232			LYTTON	27-L-153	SHPO: Listed	050656.0169
	234			LYTTON	27-L-156	SHPO: Listed	050656.0171
	240			LYTTON	27-L-159	SHPO: Listed	050656.0152
	244			LYTTON	27-L-162	SHPO: Listed	050656.0172
	248			LYTTON	27-L-165	SHPO: Listed	050656.0148
	254			LYTTON	27-L-168	SHPO: Listed	050656.0150
	260			LYTTON	27-L-171	SHPO: Listed	050656.0149
	19			MACKEY	28-P-197	SHPO: Not Eligible	107856.0025
	21			MACKEY	28-P-199	SHPO: Not Eligible	107856.0026
Shanahan Transfer & Storage Building	110			MCKEE	28-F-38	SHPO: Not Eligible	005441.0001
St. Matthew Protestant Episcopal Church; St. Mary's Episcopal Church	362			MCKEE	28-L-114	Unevaluated	005450.0001
	368			MCKEE	28-L-59	Unevaluated	005452.0011
	370			MCKEE	28-L-58	Unevaluated	005452.0010
	372			MCKEE	28-L-46	Unevaluated	005452.0002
	374			MCKEE	28-L-56	Unevaluated	005452.0008
	376			MCKEE	28-L-55	Unevaluated	005452.0007
	378			MCKEE	28-L-49	Unevaluated	005452.0006
	380			MCKEE	28-L-48	Unevaluated	005452.0005
	382			MCKEE	28-L-46-A	Unevaluated	005452.0003
	372-1/2			MCKEE	28-L-57	Unevaluated	005452.0009
	378-1/2			MCKEE	28-L-47	Unevaluated	005452.0004
King Edward Annex	225			MELWOOD	27-D-218	Unevaluated	843434.0001
The Wellington	245			MELWOOD	27-D-228	Unevaluated	843435.0001
The Dakota/The Georgian Jr.	259			MELWOOD	27-D-234	Unevaluated	843436.0001
	343			MELWOOD	26-S-151	Unevaluated	005672.0001
The Imelda	352			MELWOOD	26-S-184	Unevaluated	005667.0001
Moultrie Street Houses	114			MOULTRIE	11-G-48		843315.0033
Moultrie Street Houses	116			MOULTRIE	11-G-47		843315.0032
Moultrie Street Houses	119			MOULTRIE	11-G-26		843315.0017

Historic Name	Address # Low	Address # High	Street Prefix	Street Name	Lot-and-Block	NR Status	CRGIS Inventory ID#
Moultrie Street Houses	120			MOULTRIE	11-G-45		843315.0030
Moultrie Street Houses	123			MOULTRIE	11-G-24		843315.0015
Moultrie Street Houses	125			MOULTRIE	11-G-23		843315.0014
Moultrie Street Houses	127			MOULTRIE	11-G-22		843315.0013
Moultrie Street Houses	129			MOULTRIE	11-G-21		843315.0012
Moultrie Street Houses	130			MOULTRIE	11-G-40		843315.0025
Moultrie Street Houses	131			MOULTRIE	11-G-20		843315.0011
Moultrie Street Houses	132			MOULTRIE	11-G-39		843315.0024
Moultrie Street Houses	134			MOULTRIE	11-G-38		843315.0023
Moultrie Street Houses	136			MOULTRIE	11-G-37		843315.0022
Moultrie Street Houses	137			MOULTRIE	11-G-17		843315.0008
Moultrie Street Houses	138			MOULTRIE	11-G-36		843315.0021
Moultrie Street Houses	139			MOULTRIE	11-G-16		843315.0007
Moultrie Street Houses	140			MOULTRIE	11-G-35		843315.0020
Moultrie Street Houses	141			MOULTRIE	11-G-15		843315.0006
Moultrie Street Houses	143			MOULTRIE	11-G-14		843315.0005
Moultrie Street Houses	145			MOULTRIE	11-G-13		843315.0004
Moultrie Street Houses	147			MOULTRIE	11-G-12		843315.0003
Moultrie Street Houses	149			MOULTRIE	11-G-11		843315.0002
Pittsburgh Junction Railroad Tunnel				n/a	N/A	Unevaluated	005657.0002
	318		N	NEVILLE	27-D-292		843479.0001
The D'Arlington Apartments	504		N	NEVILLE	COMMON GROUND		843797.0001
Bellefield Boiler Plant	654		S	NEVILLE	27-S-150-0-3	SHPO: Listed	050656.0044

Historic Name	Address # Low	Address # High	Street Prefix	Street Name	Lot-and-Block	NR Status	CRGIS Inventory ID#
C.L. Neumann Grocery/Dwelling; Neumann Wash House	3100	3102		NIAGARA	28-P-188	SHPO: Not Eligible	107856.0020
United Real Estate & Construction Co./H.L. Dean Plan	3101			NIAGARA	28-P-88	SHPO: Not Eligible	843296.0105
United Real Estate & Construction Co./H.L. Dean Plan	3103			NIAGARA	28-P-89	SHPO: Not Eligible	843296.0104
	3104			NIAGARA	28-P-186	SHPO: Not Eligible	107856.0019
United Real Estate & Construction Co./H.L. Dean Plan	3105			NIAGARA	28-P-90	SHPO: Not Eligible	843296.0103
William H. Borman House	3106			NIAGARA	28-P-185	SHPO: Not Eligible	107856.0018
United Real Estate & Construction Co./H.L. Dean Plan	3107			NIAGARA	28-P-91	SHPO: Not Eligible	843296.0102
	3108			NIAGARA	28-P-183	SHPO: Not Eligible	107856.0017
United Real Estate & Construction Co./H.L. Dean Plan	3109			NIAGARA	28-P-92	SHPO: Not Eligible	843296.0101
	3110			NIAGARA	28-P-182	SHPO: Not Eligible	843344.0003
United Real Estate & Construction Co./H.L. Dean Plan	3111			NIAGARA	28-P-93	SHPO: Not Eligible	843296.0100
	3112			NIAGARA	28-P-181	SHPO: Not Eligible	843344.0002

Historic Name	Address # Low	Address # High	Street Prefix	Street Name	Lot-and-Block	NR Status	CRGIS Inventory ID#
United Real Estate & Construction Co./H.L. Dean Plan	3113			NIAGARA	28-P-94	SHPO: Not Eligible	843296.0099
	3114			NIAGARA	28-P-180	SHPO: Not Eligible	107856.0016
United Real Estate & Construction Co./H.L. Dean Plan	3115			NIAGARA	28-P-95	SHPO: Not Eligible	843296.0098
United Real Estate & Construction Co./H.L. Dean Plan	3117			NIAGARA	28-P-96	SHPO: Not Eligible	843296.0097
United Real Estate & Construction Co./H.L. Dean Plan	3201			NIAGARA	28-P-146	SHPO: Not Eligible	843296.0122
	3202			NIAGARA	28-P-178	SHPO: Not Eligible	843353.0003
United Real Estate & Construction Co./H.L. Dean Plan	3203			NIAGARA	28-P-147	SHPO: Not Eligible	843296.0123
	3204			NIAGARA	28-P-177	SHPO: Not Eligible	843353.0002
United Real Estate & Construction Co./H.L. Dean Plan	3205			NIAGARA	28-P-148	SHPO: Not Eligible	843296.0124
United Real Estate & Construction Co./H.L. Dean Plan	3207			NIAGARA	28-P-149	SHPO: Not Eligible	843296.0125
E.L. Porter Houses (Speculative)	3209			NIAGARA	28-P-150	SHPO: Not Eligible	107862.0002
E.L. Porter Houses (Speculative)	3211			NIAGARA	28-P-152	SHPO: Not Eligible	107862.0003

Historic Name	Address # Low	Address # High	Street Prefix	Street Name	Lot-and-Block	NR Status	CRGIS Inventory ID#
Howell House; E.L. Porter Houses (Speculative)	3213			NIAGARA	28-P-154	SHPO: Not Eligible	107862.0004
H. Kennedy House	3217			NIAGARA	28-P-156	SHPO: Not Eligible	107855.0001
L. Ehrenfeld Double House	3219			NIAGARA	28-P-157	SHPO: Not Eligible	843355.0003
L. Ehrenfeld Double House	3221			NIAGARA	28-P-158	SHPO: Not Eligible	843355.0002
Oakland Square	1			OAKLAND	28-M-125		842639.0002
Oakland Square	2			OAKLAND	28-M-264		842639.0003
Oakland Square	3			OAKLAND	28-M-126		842639.0004
Oakland Square	4			OAKLAND	28-M-263		842639.0005
Oakland Square	5			OAKLAND	28-M-127		842639.0006
Oakland Square	6			OAKLAND	28-M-262		842639.0007
Oakland Square	7			OAKLAND	28-M-128		842639.0008
Oakland Square	8			OAKLAND	28-M-261		842639.0009
Oakland Square	9			OAKLAND	28-M-129		842639.0010
Oakland Square	10			OAKLAND	28-M-260		842639.0011
Oakland Square	11			OAKLAND	28-M-131		842639.0012
Oakland Square	12			OAKLAND	28-M-259	Unevaluated	842639.0013
Oakland Square	13			OAKLAND	28-M-132		842639.0014
Oakland Square	14			OAKLAND	28-M-258		842639.0015
Oakland Square	15			OAKLAND	28-M-133		842639.0016
Oakland Square	16			OAKLAND	28-M-257		842639.0017
Oakland Square	17			OAKLAND	28-M-164		842639.0018
Oakland Square	18			OAKLAND	28-M-255		842639.0019
Oakland Square	19			OAKLAND	28-M-165		842639.0020
Oakland Square	20			OAKLAND	28-M-254		842639.0021
Oakland Square	21			OAKLAND	28-M-166		842639.0022
Oakland Square	22			OAKLAND	28-M-253		842639.0023
Oakland Square	23			OAKLAND	28-M-167		842639.0024
Oakland Square	24			OAKLAND	28-M-252		842639.0025
Oakland Square	26			OAKLAND	28-M-251		842639.0026
Oakland Square	28			OAKLAND	28-M-250		842639.0027
	256			OAKLAND	28-G-291	Demolished or 100% Destroyed	005464.0001
	347			OAKLAND	28-G-330	Unevaluated	005449.0002
	349			OAKLAND	28-G-331	Unevaluated	005449.0003

Historic Name	Address # Low	Address # High	Street Prefix	Street Name	Lot-and-Block	NR Status	CRGIS Inventory ID#
Western Pennsylvania Psychiatric Institute and Clinic	3811			OHARA	27-P-81	Unevaluated	005637.0001
Concordia Club	4024			OHARA	27-R-76	SHPO: Listed	050656.0058
	200			OPHELIA	28-N-104	SHPO: Not Eligible	105734.0001
Anna M. Andrews House	202			OPHELIA	28-N-103	SHPO: Not Eligible	105736.0001
	206			OPHELIA	28-N-102	SHPO: Not Eligible	105737.0001
	208			OPHELIA	28-N-101	SHPO: Not Eligible	105735.0002
	212			OPHELIA	28-N-99	SHPO: Not Eligible	105735.0003
	214			OPHELIA	28-N-98	SHPO: Not Eligible	105735.0004
	220			OPHELIA	28-N-97	SHPO: Not Eligible	107856.0011
	222			OPHELIA	28-N-96	SHPO: Not Eligible	107856.0010
W.R. Conrad House	224			OPHELIA	28-N-95	SHPO: Not Eligible	107856.0009
Louis Krannert Double Houses	226			OPHELIA	28-N-94	SHPO: Not Eligible	843335.0003
Louis Krannert Double Houses	228			OPHELIA	28-N-93	SHPO: Not Eligible	843335.0002
	230			OPHELIA	28-N-92	SHPO: Not Eligible	107856.0008
	232			OPHELIA	28-N-91	SHPO: Not Eligible	107856.0007
	234			OPHELIA	28-N-90	SHPO: Not Eligible	107856.0006
David Price House	236			OPHELIA	28-N-89	SHPO: Not Eligible	107856.0005
Grace Murray Houses (Speculative)	238			OPHELIA	28-N-88	SHPO: Not Eligible	843337.0005
Grace Murray Houses (Speculative)	240			OPHELIA	28-N-87	SHPO: Not Eligible	843337.0004
Grace Murray Houses (Speculative)	242			OPHELIA	28-N-86	SHPO: Not Eligible	843337.0003

Historic Name	Address # Low	Address # High	Street Prefix	Street Name	Lot-and-Block	NR Status	CRGIS Inventory ID#
Grace Murray Houses (Speculative)	246			OPHELIA	28-N-84	SHPO: Not Eligible	843337.0002
D.P. Reighard Houses (Speculative)	300			OPHELIA	28-N-78	SHPO: Not Eligible	843301.0026
D.P. Reighard Houses (Speculative)	302			OPHELIA	28-N-77	SHPO: Not Eligible	843301.0025
D.P. Reighard Houses (Speculative)	304			OPHELIA	28-N-76	SHPO: Not Eligible	843301.0024
ST. HYACINTH SCHOOL	305			OPHELIA	28-N-19-0-2	Unevaluated	005891.0001
D.P. Reighard Houses (Speculative)	306			OPHELIA	28-N-72	SHPO: Not Eligible	843301.0023
D.P. Reighard Houses (Speculative)	308			OPHELIA	28-N-71	SHPO: Not Eligible	843301.0022
D.P. Reighard Houses (Speculative)	310			OPHELIA	28-N-70	SHPO: Not Eligible	843301.0021
D.P. Reighard Houses (Speculative)	312			OPHELIA	28-N-68	SHPO: Not Eligible	843301.0020
D.P. Reighard Houses (Speculative)	314			OPHELIA	28-N-65	SHPO: Not Eligible	843301.0019
D.P. Reighard Houses (Speculative)	316			OPHELIA	28-N-63	SHPO: Not Eligible	843301.0018
D.P. Reighard Houses (Speculative)	318			OPHELIA	28-N-62	SHPO: Not Eligible	843301.0017
United Real Estate & Construction Co./H.L. Dean Plan	320			OPHELIA	28-N-61	SHPO: Not Eligible	843296.0047
United Real Estate & Construction Co./H.L. Dean Plan	322			OPHELIA	28-N-60	SHPO: Not Eligible	843296.0048

Historic Name	Address # Low	Address # High	Street Prefix	Street Name	Lot-and-Block	NR Status	CRGIS Inventory ID#
United Real Estate & Construction Co./H.L. Dean Plan	324			OPHELIA	28-N-59	SHPO: Not Eligible	843296.0049
United Real Estate & Construction Co./H.L. Dean Plan	326			OPHELIA	28-N-58	SHPO: Not Eligible	843296.0050
United Real Estate & Construction Co./H.L. Dean Plan	328			OPHELIA	28-N-57	SHPO: Not Eligible	843296.0051
United Real Estate & Construction Co./H.L. Dean Plan	330			OPHELIA	28-N-56	SHPO: Not Eligible	843296.0052
United Real Estate & Construction Co./H.L. Dean Plan	332			OPHELIA	28-N-55	SHPO: Not Eligible	843296.0053
United Real Estate & Construction Co./H.L. Dean Plan	334			OPHELIA	28-N-54	SHPO: Not Eligible	843296.0054
United Real Estate & Construction Co./H.L. Dean Plan	336			OPHELIA	28-P-57	SHPO: Not Eligible	843296.0055
United Real Estate & Construction Co./H.L. Dean Plan	338			OPHELIA	28-P-56	SHPO: Not Eligible	843296.0056
United Real Estate & Construction Co./H.L. Dean Plan	340			OPHELIA	28-P-55	SHPO: Not Eligible	843296.0057

Historic Name	Address # Low	Address # High	Street Prefix	Street Name	Lot-and-Block	NR Status	CRGIS Inventory ID#
United Real Estate & Construction Co./H.L. Dean Plan	342			OPHELIA	28-P-54	SHPO: Not Eligible	843296.0058
United Real Estate & Construction Co./H.L. Dean Plan	344			OPHELIA	28-P-54	SHPO: Not Eligible	843296.0059
United Real Estate & Construction Co./H.L. Dean Plan	350			OPHELIA	28-P-104	SHPO: Not Eligible	843296.0090
United Real Estate & Construction Co./H.L. Dean Plan	351			OPHELIA	28-P-138	SHPO: Not Eligible	843296.0115
United Real Estate & Construction Co./H.L. Dean Plan	352			OPHELIA	28-P-103	SHPO: Not Eligible	843296.0091
United Real Estate & Construction Co./H.L. Dean Plan	353			OPHELIA	28-P-139	SHPO: Not Eligible	843296.0116
United Real Estate & Construction Co./H.L. Dean Plan	354			OPHELIA	28-P-102	SHPO: Not Eligible	843296.0092
United Real Estate & Construction Co./H.L. Dean Plan	355			OPHELIA	28-P-140	SHPO: Not Eligible	843296.0117
United Real Estate & Construction Co./H.L. Dean Plan	356			OPHELIA	28-P-101	SHPO: Not Eligible	843296.0093

Historic Name	Address # Low	Address # High	Street Prefix	Street Name	Lot-and-Block	NR Status	CRGIS Inventory ID#
United Real Estate & Construction Co./H.L. Dean Plan	357			OPHELIA	28-P-141	SHPO: Not Eligible	843296.0118
United Real Estate & Construction Co./H.L. Dean Plan	358			OPHELIA	28-P-100	SHPO: Not Eligible	843296.0094
United Real Estate & Construction Co./H.L. Dean Plan	359			OPHELIA	28-P-142	SHPO: Not Eligible	843296.0119
United Real Estate & Construction Co./H.L. Dean Plan	360			OPHELIA	28-P-99	SHPO: Not Eligible	843296.0095
United Real Estate & Construction Co./H.L. Dean Plan	361			OPHELIA	28-P-143	SHPO: Not Eligible	843296.0120
United Real Estate & Construction Co./H.L. Dean Plan	362			OPHELIA	28-P-98	SHPO: Not Eligible	843296.0096
United Real Estate & Construction Co./H.L. Dean Plan	363			OPHELIA	28-P-144	SHPO: Not Eligible	843296.0121
Lawn & Ophelia Playground				OPHELIA	28-N-110	SHPO: Not Eligible	107856.0013
	222			PARKMAN	27-L-258	SHPO: Listed	050656.0154
	228			PARKMAN	27-L-260	SHPO: Listed	050656.0155
	234			PARKMAN	27-L-262	SHPO: Listed	050656.0151
	238			PARKMAN	27-L-264	SHPO: Listed	050656.0164
	246			PARKMAN	27-L-268	SHPO: Listed	050656.0161
	252			PARKMAN	27-L-272	SHPO: Listed	050656.0165

Historic Name	Address # Low	Address # High	Street Prefix	Street Name	Lot-and-Block	NR Status	CRGIS Inventory ID#
R.H. Brownlee House	4200			PARKMAN	27-K-115	SHPO: Listed	050656.0111
R.J. Burns House	4208			PARKMAN	27-L-276	SHPO: Listed	050656.0112
Thomas Pringle House	4231			PARKMAN	27-G-201	SHPO: Listed	050656.0138
Dr. Howard W. Kunkel House	4233			PARKMAN	27-G-197	SHPO: Listed	050656.0064
	4234			PARKMAN	27-G-203	SHPO: Listed	050656.0153
	4243			PARKMAN	27-G-195	SHPO: Listed	050656.0158
Henry T. Terry House	4245			PARKMAN	27-G-193	SHPO: Listed	050656.0085
C.D. Terry House	4251			PARKMAN	27-G-191	SHPO: Listed	050656.0048
J. L. McFeely House	4255			PARKMAN	27-G-188	SHPO: Listed	050656.0092
E.H. Kingsley House	4303			PARKMAN	27-G-185	SHPO: Listed	050656.0068
Gardner Steel House	4309			PARKMAN	27-G-181	SHPO: Listed	050656.0078
Gardner Cheney Bassett House	4319			PARKMAN	27-G-176	SHPO: Listed	050656.0077
	4321			PARKMAN	27-G-174	SHPO: Listed	050656.0160
D.H. Murphy House	4323			PARKMAN	27-G-171	SHPO: Listed	050656.0061
Saint Paul Cathedral - School; St. Regis School	3250			PARKVIEW	29-H-106	Unevaluated	005888.0001
Charles H. Chance House	3434			PARKVIEW	28-S-124		843735.0001
South Oakland Square	3602			PARKVIEW	28-M-155		842639.0030
South Oakland Square	3603			PARKVIEW	28-M-143		842639.0031
South Oakland Square	3604			PARKVIEW	28-M-157		842639.0032
South Oakland Square	3605			PARKVIEW	28-M-141		842639.0034
South Oakland Square	3606			PARKVIEW	28-M-158		842639.0036
South Oakland Square	3607			PARKVIEW	28-M-140		842639.0037
South Oakland Square	3608			PARKVIEW	28-M-159		842639.0039

Historic Name	Address # Low	Address # High	Street Prefix	Street Name	Lot-and-Block	NR Status	CRGIS Inventory ID#
South Oakland Square	3609			PARKVIEW	28-M-139		842639.0040
South Oakland Square	3610			PARKVIEW	28-M-161		842639.0041
South Oakland Square	3611			PARKVIEW	28-M-138		842639.0043
South Oakland Square	3612			PARKVIEW	28-M-160		842639.0045
South Oakland Square	3613			PARKVIEW	28-M-137		842639.0046
South Oakland Square	3614			PARKVIEW	28-M-162		842639.0048
South Oakland Square	3615			PARKVIEW	28-M-136		842639.0049
South Oakland Square	3616			PARKVIEW	28-M-163		842639.0050
South Oakland Square	3617			PARKVIEW	28-M-135		842639.0051
South Oakland Square	3619			PARKVIEW	28-M-134		842639.0052
North Oakland Square	3714			PARKVIEW	28-M-303		842639.0053
North Oakland Square	3715			PARKVIEW	28-M-286		842639.0054
North Oakland Square	3716			PARKVIEW	28-M-302		842639.0055
North Oakland Square	3717			PARKVIEW	28-M-287		842639.0056
North Oakland Square	3718			PARKVIEW	28-M-301		842639.0057
North Oakland Square	3719			PARKVIEW	28-M-288		842639.0059
North Oakland Square	3720			PARKVIEW	28-M-300		842639.0061
North Oakland Square	3721			PARKVIEW	28-M-289		842639.0062
North Oakland Square	3722			PARKVIEW	28-M-299		842639.0063
North Oakland Square	3723			PARKVIEW	28-M-290		842639.0065
North Oakland Square	3725			PARKVIEW	28-M-291		842639.0067
North Oakland Square	3727			PARKVIEW	28-M-293		842639.0068

Historic Name	Address # Low	Address # High	Street Prefix	Street Name	Lot-and-Block	NR Status	CRGIS Inventory ID#
North Oakland Square	3729			PARKVIEW	28-M-292		842639.0070
Mazeroski Field	4000			ROBERTO CLEMENTE	28-D-2		n/a
Forbes Field Wall				ROBERTO CLEMENTE	27-S-150-0-3	Unevaluated	005453.0001
Fourth Ward Memorial				ROBERTO CLEMENTE	27-S-150-0-3		843349.0001
H.H. Hoffman Houses	1			ROBINSON	28-J-18	Unevaluated	004698.0006
H.H. Hoffman Houses	5			ROBINSON	28-J-21	Unevaluated	004698.0008
H.H. Hoffman Houses	7			ROBINSON	28-J-22	Unevaluated	004698.0009
St. Agnes Roman Catholic Parochial School; Carlow University	120			ROBINSON	28-E-146	Unevaluated	843312.0003
Mary S. Freudenberg Houses (Speculative)	127			ROBINSON	28-E-253		843523.0001
	134			ROBINSON	28-E-148	Unevaluated	843312.0005
John H. Elder Plan	142			ROBINSON	28-E-153	Unevaluated	843302.0002
John H. Elder Plan	144			ROBINSON	28-E-154	Unevaluated	843302.0003
John H. Elder Plan	146			ROBINSON	28-E-155	Unevaluated	843302.0004
John H. Elder Plan	148			ROBINSON	28-E-156	Unevaluated	843302.0005
John H. Elder Plan	150			ROBINSON	28-E-157	Unevaluated	843302.0006
John H. Elder Plan	152			ROBINSON	28-E-158	Unevaluated	843302.0007
John H. Elder Plan	154			ROBINSON	28-E-159	Unevaluated	843302.0008
John H. Elder Plan	156			ROBINSON	28-E-160	Unevaluated	843302.0009
John H. Elder Plan	158			ROBINSON	28-E-161	Unevaluated	843302.0010
John H. Elder Plan	160			ROBINSON	28-E-162	Unevaluated	843302.0011
John H. Elder Plan	162			ROBINSON	28-E-163	Unevaluated	843302.0012
John H. Elder Plan	164			ROBINSON	28-E-164	Unevaluated	843302.0013
John H. Elder Plan	166			ROBINSON	28-E-165	Unevaluated	843302.0014
John H. Elder Plan	168			ROBINSON	28-E-166	Unevaluated	843302.0015
John H. Elder Plan	170			ROBINSON	28-E-167	Unevaluated	843302.0016
John H. Elder Plan	172			ROBINSON	28-E-168	Unevaluated	843302.0017
John H. Elder Plan	174			ROBINSON	28-E-169	Unevaluated	843302.0018
John H. Elder Plan	176			ROBINSON	28-E-170	Unevaluated	843302.0019
	200			ROBINSON	28-E-196	Unevaluated	005631.0002

Historic Name	Address # Low	Address # High	Street Prefix	Street Name	Lot-and-Block	NR Status	CRGIS Inventory ID#
	202			ROBINSON	28-E-196	Unevaluated	005631.0003
John F. Sweeney Plan	204			ROBINSON	28-E-197	Unevaluated	843307.0038
John F. Sweeney Plan	206			ROBINSON	28-A-88	Unevaluated	843307.0037
John F. Sweeney Plan	208			ROBINSON	28-A-87	Unevaluated	843307.0036
John F. Sweeney Plan	210			ROBINSON	28-A-86	Unevaluated	843307.0035
John F. Sweeney Plan	212			ROBINSON	28-A-85	Unevaluated	843307.0034
John F. Sweeney Plan	214			ROBINSON	28-A-84	Unevaluated	843307.0033
John F. Sweeney Plan	216			ROBINSON	28-A-83	Unevaluated	843307.0032
John F. Sweeney Plan	218			ROBINSON	28-A-82	Unevaluated	843307.0031
John F. Sweeney Plan	220			ROBINSON	28-A-81	Unevaluated	843307.0030
John F. Sweeney Plan	222			ROBINSON	28-A-80	Unevaluated	843307.0029
John F. Sweeney Plan	224			ROBINSON	28-A-79	Unevaluated	843307.0028
John F. Sweeney Plan	226			ROBINSON	28-A-78	Unevaluated	843307.0027
John F. Sweeney Plan	228			ROBINSON	28-A-77	Unevaluated	843307.0026
John F. Sweeney Plan	230			ROBINSON	28-A-76	Unevaluated	843307.0025
John F. Sweeney Plan	232			ROBINSON	28-A-75	Unevaluated	843307.0024
John F. Sweeney Plan	234			ROBINSON	28-A-74	Unevaluated	843307.0023
John F. Sweeney Plan	236			ROBINSON	28-A-73	Unevaluated	843307.0022
John F. Sweeney Plan	238			ROBINSON	28-A-72	Unevaluated	843307.0021
John F. Sweeney Plan	240			ROBINSON	28-A-71	Unevaluated	843307.0020
John F. Sweeney Plan	242			ROBINSON	28-A-70	Unevaluated	843307.0019
John F. Sweeney Plan	244			ROBINSON	28-A-69	Unevaluated	843307.0018
John F. Sweeney Plan	246			ROBINSON	28-A-68	Unevaluated	843307.0017

Historic Name	Address # Low	Address # High	Street Prefix	Street Name	Lot-and-Block	NR Status	CRGIS Inventory ID#
John F. Sweeney Plan	248			ROBINSON	28-A-67	Unevaluated	843307.0016
John F. Sweeney Plan	250			ROBINSON	28-A-66	Unevaluated	843307.0015
John F. Sweeney Plan	254			ROBINSON	28-A-63	Unevaluated	843307.0013
John F. Sweeney Plan	256			ROBINSON	28-A-62	Unevaluated	843307.0012
John F. Sweeney Plan	258			ROBINSON	28-A-61	Unevaluated	843307.0011
John F. Sweeney Plan	260			ROBINSON	28-A-60	Unevaluated	843307.0010
John F. Sweeney Plan	262			ROBINSON	28-A-59	Unevaluated	843307.0009
John F. Sweeney Plan	264			ROBINSON	28-A-58	Unevaluated	843307.0008
John F. Sweeney Plan	268			ROBINSON	28-A-56	Unevaluated	843307.0006
Ruskin Apartments and Annex	120			RUSKIN	27-M-45	SHPO: Listed	050656.0115
Crawford Hall	141			RUSKIN	27-L-78	SHPO: Listed	050656.0059
Frick Fine Arts Building	650			SCHENLEY	27-S-150-0-3		843488.0001
Mary Schenley Memorial Fountain				SCHENLEY	27-S-150-0-3	SHPO: Eligible	009637.0001
Schenley Bridge				SCHENLEY	N/A	SHPO: Listed	843299.0001
Langley Hall	142			TENNYSON	27-M-20	SHPO: Listed	050656.0102
Edward M. West House	200			TENNYSON	27-L-41	SHPO: Listed	050656.0070
Emma C. Ewing House	201			TENNYSON	27-L-70	SHPO: Listed	050656.0073
Horace E. Grant House	203			TENNYSON	27-L-67	SHPO: Listed	050656.0088
Otto F. Felix House	204			TENNYSON	27-L-46	SHPO: Listed	050656.0108
Jane T. McEllroy House	205			TENNYSON	27-L-64	SHPO: Listed	050656.0096
Martin G. Bauer, Jr. House	207			TENNYSON	27-L-61	SHPO: Listed	050656.0104
	208			TENNYSON	27-L-49	SHPO: Listed	050656.0035
Ira E. Bixler House	209			TENNYSON	27-L-56	SHPO: Listed	050656.0090
A.H. Burchfield House	210			TENNYSON	27-G-227	SHPO: Listed	050656.0042

Historic Name	Address # Low	Address # High	Street Prefix	Street Name	Lot-and-Block	NR Status	CRGIS Inventory ID#
J.J. Flannery, Jr. House	212			TENNYSON	27-G-224	SHPO: Listed	050656.0093
James Rae House	213			TENNYSON	27-L-53	SHPO: Listed	050656.0095
	214			TENNYSON	27-G-222	SHPO: Listed	050656.0162
John R. Brown House	215			TENNYSON	27-L-51	SHPO: Listed	050656.0099
Charles C. Kohne House	216			TENNYSON	27-G-219	SHPO: Listed	050656.0055
Thomas McLaughlin House	217			TENNYSON	27-G-206	SHPO: Listed	050656.0137
Henry J. Spuhler House	218			TENNYSON	27-G-216	SHPO: Listed	050656.0084
C.M. Hardman House	219			TENNYSON	27-G-208	SHPO: Listed	050656.0049
Charles Breitweisser House	223			TENNYSON	27-G-211	SHPO: Listed	050656.0054
Dr. M.S. Davis House	270			TENNYSON	27-G-213	SHPO: Listed	050656.0066
John F. Sweeney Plan	3219			TERRACE	28-A-163	Unevaluated	843307.0002
John F. Sweeney Plan	3221			TERRACE	28-A-164	Unevaluated	843307.0003
John F. Sweeney Plan	3223			TERRACE	28-A-165	Unevaluated	843307.0004
John F. Sweeney Plan	3227			TERRACE	28-A-166	Unevaluated	843307.0005
Pittsburgh Municipal Hospital; Salk Hall	3501			TERRACE	28-A-250	SHPO: Not Eligible	005636.0001
Henry Clay Frick Training School for Teachers	107			THACKERAY	27-R-20	SHPO: Listed	005646.0001
Central Turnverein; University of Pittsburgh School of Dentistry Infirmary	130			THACKERAY	27-R-27	SHPO: Listed	050656.0052
Physician's Building	121			UNIVERSITY	27-R-59	Demolished or 100% Destroyed	050656.0109
University Club	123			UNIVERSITY	27-R-33	SHPO: Listed	050656.0140

Historic Name	Address # Low	Address # High	Street Prefix	Street Name	Lot-and-Block	NR Status	CRGIS Inventory ID#
National Union Fire Insurance Company	139			UNIVERSITY	27-R-28	SHPO: Listed	050656.0107
	10			WAKEFIELD	29-C-12	SHPO: Not Eligible	107861.0003
	16			WAKEFIELD	29-C-10	SHPO: Not Eligible	107861.0002
	64			WAKEFIELD	29-G-165	SHPO: Not Eligible	107861.0034
Shrine of the Blessed Mother				WAKEFIELD	29-C-22	SHPO: Not Eligible	843298.0001
Wakefield Street				WAKEFIELD	n/a	SHPO: Not Eligible	843424.0001
	3132			WARD	29-G-196	SHPO: Not Eligible	107861.0039
	3139			WARD	29-G-199	SHPO: Not Eligible	107861.0041
H. Gray House	3255			WARD	29-C-211	Unevaluated	005901.0002
Providence Mission & Rescue Home; Congregation Adath Israel	3257			WARD	29-C-209-0-2	Unevaluated	005898.0001
Oakland Presbyterian Church	3339			WARD	28-R-180	Unevaluated	005887.0001
Ward Street				WARD	n/a	SHPO: Not Eligible	843440.0001
	8			WHITNEY	29-C-27	SHPO: Not Eligible	107861.0005
	3600			WHITNEY	29-G-197	SHPO: Not Eligible	107861.0040
	3602			WHITNEY	29-G-195	SHPO: Not Eligible	107861.0038
	3606			WHITNEY	29-G-193	SHPO: Not Eligible	107861.0037
W.M. Meredith House	3608			WHITNEY	29-G-192	SHPO: Not Eligible	107861.0036
	3618			WHITNEY	29-G-187	SHPO: Not Eligible	107861.0035
Whitney Street				WHITNEY	n/a	SHPO: Not Eligible	843384.0001
	4625			WINTHROP	52-J-196		843421.0002
	4627			WINTHROP	52-J-197		843421.0003

VACANT RESOURCES

Historic Name	Address # Low	Address # High	Street Prefix	Street Name	Lot-and-Block	NR Status	CRGIS Inventory ID#
Montefiore Hall/Coffey Club/Martin-Lamar Advertising				5TH	28-J-45	Demolished or 100% Destroyed	105681.0001
Baltimore & Ohio Railroad: Pittsburgh Division (Maryland line to City of Pittsburgh):Bohem Street Pedestrian Bridge				BOEHM	N/A	Demolished or 100% Destroyed	107870.0002
Tree of Life Synagogue; Pittsburgh Playhouse	222			CRAFT	28-J-266	Demolished or 100% Destroyed	005902.0001
	3611			FRAZIER	29-G-237	SHPO: Not Eligible	107861.0061
	3738			FRAZIER	29-H-12	SHPO: Not Eligible	107861.0067
	3744			FRAZIER	29-H-16	SHPO: Not Eligible	107861.0070
				FRAZIER	29-C-49	SHPO: Not Eligible	107861.0008
				FRAZIER	29-C-50	SHPO: Not Eligible	107861.0009
				FRAZIER	29-C-53	SHPO: Not Eligible	107861.0012
				FRAZIER	29-C-64	SHPO: Not Eligible	107861.0020
				FRAZIER	29-G-218	SHPO: Not Eligible	107861.0050
				FRAZIER	29-G-242	SHPO: Not Eligible	107861.0062
	3107			HAMLET	28-N-81	SHPO: Not Eligible	107856.0002
	3113			HAMLET	28-N-82	SHPO: Not Eligible	107856.0003
	51			LAWN	28-N-123	SHPO: Not Eligible	107860.0011
	53			LAWN	28-N-124	SHPO: Not Eligible	107860.0012
	55			LAWN	28-N-125	SHPO: Not Eligible	107860.0013

Historic Name	Address # Low	Address # High	Street Prefix	Street Name	Lot-and-Block	NR Status	CRGIS Inventory ID#
United Real Estate & Construction Co./H.L. Dean Plan	361			LAWN	28-P-109	SHPO: Not Eligible	843296.0108
McCormick House	386			LAWN	29-B-12	Demolished or 100% Destroyed	107863.0001
	13			MACKEY	28-P-194	SHPO: Not Eligible	107856.0022
	15			MACKEY	28-P-195	SHPO: Not Eligible	107856.0023
	17			MACKEY	28-P-196	SHPO: Not Eligible	107856.0024
Moultrie Street Houses	115			MOULTRIE	11-G-28		843315.0019
Moultrie Street Houses	117			MOULTRIE	11-G-27		843315.0018
Moultrie Street Houses	118			MOULTRIE	11-G-46		843315.0031
Moultrie Street Houses	133			MOULTRIE	11-G-19		843315.0010
Moultrie Street Houses	135			MOULTRIE	11-G-18		843315.0009
	244			OPHELIA	28-N-84	SHPO: Not Eligible	107856.0004
H.H. Hoffman Houses	3			ROBINSON	28-J-20	Demolished or 100% Destroyed	004698.0007
				ROBINSON	28-E-151	Unevaluated	843312.0006
	3547			WAKEFIELD	29-G-206	SHPO: Not Eligible	107861.0045
	3553			WAKEFIELD	29-G-205	SHPO: Not Eligible	107861.0044
	3557			WAKEFIELD	29-G-293	SHPO: Not Eligible	107861.0063
	3561			WAKEFIELD	29-G-294	SHPO: Not Eligible	107861.0064
	3565			WAKEFIELD	29-G-201	SHPO: Not Eligible	107861.0043
	3571			WAKEFIELD	29-G-200	SHPO: Not Eligible	107861.0042

POST-1975 RESOURCES

Historic Name	Address # Low	Address # High	Street Prefix	Street Name	Lot-and-Block	NR Status	CRGIS Inventory ID#
Soldiers & Sailors Parking Garage	4101			5TH	27-R-78-2	SHPO: Listed	050656.0032
	4420			BAYARD	27-M-44-0-1	SHPO: Listed	050656.0034
Bellefield Towers	100		N	BELLEFIELD	27-M-93-A	SHPO: Listed	050656.0028
Oaklander Hotel	5130			BIGELOW	27-R-110	SHPO: Listed	050656.0031
	3160			BOHEM	29-H-9	SHPO: Not Eligible	107861.0077
	3162			BOHEM	29-H-10	SHPO: Not Eligible	107861.0078
	3164			BOHEM	29-H-11	SHPO: Not Eligible	107861.0079
Saint Peter Episcopal Church	3301			FORBES	28-J-103	Demolished or 100% Destroyed	843312.0007
	3456			FRAZIER	29-C-57	SHPO: Not Eligible	107861.0081
	3500			FRAZIER	29-C-56	SHPO: Not Eligible	107861.0080
	3508			FRAZIER	29-C-52	SHPO: Not Eligible	107861.0011
	3510			FRAZIER	29-C-51	SHPO: Not Eligible	107861.0010
	3524			FRAZIER	29-C-45	SHPO: Not Eligible	107861.0082
	3526			FRAZIER	29-G-212	SHPO: Not Eligible	107861.0083
	3528			FRAZIER	29-G-214	SHPO: Not Eligible	107861.0046
	3606			FRAZIER	29-G-223	SHPO: Not Eligible	107861.0053
	3610			FRAZIER	29-G-225	SHPO: Not Eligible	107861.0055
	3616			FRAZIER	29-G-228	SHPO: Not Eligible	107861.0058
	3620			FRAZIER	29-G-230	SHPO: Not Eligible	107861.0060
	364	368		LAWN	28-P-75	SHPO: Not Eligible	107856.0014
Holiday Inn; Wyndham Hotel	100			LYTTON	27-L-81-1	SHPO: Listed	050656.0029
	120			LYTTON	27-L-81-2	SHPO: Listed	050656.0033

Historic Name	Address # Low	Address # High	Street Prefix	Street Name	Lot-and-Block	NR Status	CRGIS Inventory ID#
Fred T. Finello Oakland Pavilion	3206			NIAGARA	28-P-176	SHPO: Not Eligible	107856.0015
Scott-Challinor House	315			OAKLAND	28-G-320	Demolished or 100% Destroyed	009638.0001
	210			OPHELIA	28-N-99	SHPO: Not Eligible	107856.0012
John F. Sweeney Plan	252			ROBINSON	28-A-65	Unevaluated	843307.0014
John F. Sweeney Plan	266			ROBINSON	28-A-57	Unevaluated	843307.0007
Mark A. Nordenberg Hall	111			UNIVERSITY	27-R-59	SHPO: Listed	050656.0030
	6			WHITNEY	29-C-26	SHPO: Not Eligible	107861.0004

THIS PAGE INTENTIONALLY LEFT BLANK

Table 4: Pre-1890 Resources

Historic Name	Address # Low	Address # High	Street Prefix	Street Name	Lot-and-Block	Resource Type	Year Built	CRGIS Inventory ID#
H.H. Hoffman Houses	2701			5TH	28-J-14	Building	1885	004698.0002
H.H. Hoffman Houses	2703			5TH	28-J-15	Building	1885	004698.0003
H.H. Hoffman Houses	2705			5TH	28-J-16	Building	1885	004698.0004
H.H. Hoffman Houses	2707			5TH	28-J-17	Building	1885	004698.0005
Holland House; Bellefield Presbyterian Church Manse	4337			5TH	27-M-53	Building	1884	050656.0087
Bellefield Presbyterian Church (Tower)	4401			5TH	27-M-93-A	Structure	1889	050656.0045
	368			ATWOOD	28-L-228	Building	1889	843399.0003
	370			ATWOOD	28-L-227	Building	1889	843399.0002
Coltart Square	204			COLTART	28-F-265	Building	1887	843319.0002
Coltart Square	205			COLTART	28-F-278	Building	1887	843319.0013
Coltart Square	206			COLTART	28-F-266	Building	1887	843319.0003
Coltart Square	207			COLTART	28-F-277	Building	1887	843319.0012
Coltart Square	208			COLTART	28-F-267	Building	1887	843319.0004
Coltart Square	209			COLTART	28-F-276	Building	1887	843319.0011
Coltart Square	210			COLTART	28-F-268	Building	1887	843319.0005
Coltart Square	211			COLTART	28-F-275	Building	1887	843319.0010
Coltart Square	212			COLTART	28-K-23	Building	1887	843319.0018
Coltart Square	213			COLTART	28-F-274	Building	1887	843319.0009
Coltart Square	214			COLTART	28-K-25	Building	1887	843319.0019

Historic Name	Address # Low	Address # High	Street Prefix	Street Name	Lot-and-Block	Resource Type	Year Built	CRGIS Inventory ID#
Coltart Square	215			COLTART	28-F-273	Building	1887	843319.0008
Coltart Square	216			COLTART	28-K-25	Building	1887	843319.0021
Coltart Square	217			COLTART	28-F-272	Building	1887	843319.0007
Coltart Square	218			COLTART	28-K-25	Building	1887	843319.0020
Coltart Square	219			COLTART	28-F-271	Building	1887	843319.0006
Coltart Square	220			COLTART	28-K-30	Building	1887	843319.0022
Coltart Square	221			COLTART	28-K-21	Building	1887	843319.0017
Coltart Square	222			COLTART	28-K-31	Building	1887	843319.0023
Coltart Square	223			COLTART	28-K-20	Building	1887	843319.0016
Coltart Square	225			COLTART	28-K-19	Building	1887	843319.0015
Coltart Square	227			COLTART	28-K-18	Building	1887	843319.0014
Samuel H. Baird House	3257			DAWSON	29-C-332	Building	1867	843749.0001
William A. Scheibler House	3305			DAWSON	29-C-309	Building	1888	843748.0001
W. J. Wilmot House	3403			DAWSON	28-S-11	Building	1870	005457.0001
John Dawson House	3428			DAWSON	28-S-42	Building	1868	843733.0001
	4615			FILMORE	52-J-317	Building	1883	843783.0001
Oakland Police Patrol Station No. 4	3805	3807		FORBES	28-C-67	Building	1889	005438.0001
Charles Meyran Houses	346			MEYRAN	28-L-191	Building	1888	843305.0004
Charles Meyran Houses	348			MEYRAN	28-L-189	Building	1888	843305.0003
Charles Meyran Houses	350			MEYRAN	28-L-202	Building	1888	843305.0005

Historic Name	Address # Low	Address # High	Street Prefix	Street Name	Lot-and-Block	Resource Type	Year Built	CRGIS Inventory ID#
Charles Meyran Houses	352			MEYRAN	28-L-203	Building	1888	843305.0006
Charles Meyran Houses	356			MEYRAN	28-L-186	Building	1888	843305.0002
Charles Meyran Houses	358			MEYRAN	28-L-205	Building	1888	843305.0007
Pittsburgh Junction Railroad Tunnel				n/a	N/A	Structure	1884	005657.0002
E.L. Porter Houses (Speculative)	3209			NIAGARA	28-P-150	Building	1889	107862.0002
E.L. Porter Houses (Speculative)	3211			NIAGARA	28-P-152	Building	1889	107862.0003
Howell House; E.L. Porter Houses (Speculative)	3213			NIAGARA	28-P-154	Building	1889	107862.0004
Oakland Square	1			OAKLAND	28-M-125	Building	1889	842639.0002
Oakland Square	2			OAKLAND	28-M-264	Building	1889	842639.0003
Oakland Square	3			OAKLAND	28-M-126	Building	1889	842639.0004
Oakland Square	4			OAKLAND	28-M-263	Building	1889	842639.0005
Oakland Square	5			OAKLAND	28-M-127	Building	1889	842639.0006
Oakland Square	6			OAKLAND	28-M-262	Building	1889	842639.0007
Oakland Square	7			OAKLAND	28-M-128	Building	1889	842639.0008
Oakland Square	8			OAKLAND	28-M-261	Building	1889	842639.0009
Oakland Square	9			OAKLAND	28-M-129	Building	1889	842639.0010
Oakland Square	10			OAKLAND	28-M-260	Building	1889	842639.0011

Historic Name	Address # Low	Address # High	Street Prefix	Street Name	Lot-and-Block	Resource Type	Year Built	CRGIS Inventory ID#
Oakland Square	11			OAKLAND	28-M-131	Building	1889	842639.0012
Oakland Square	12			OAKLAND	28-M-259	Building	1889	842639.0013
Oakland Square	13			OAKLAND	28-M-132	Building	1889	842639.0014
Oakland Square	14			OAKLAND	28-M-258	Building	1889	842639.0015
Oakland Square	15			OAKLAND	28-M-133	Building	1889	842639.0016
Oakland Square	16			OAKLAND	28-M-257	Building	1889	842639.0017
Oakland Square	17			OAKLAND	28-M-164	Building	1889	842639.0018
Oakland Square	18			OAKLAND	28-M-255	Building	1889	842639.0019
Oakland Square	19			OAKLAND	28-M-165	Building	1889	842639.0020
Oakland Square	20			OAKLAND	28-M-254	Building	1889	842639.0021
Oakland Square	21			OAKLAND	28-M-166	Building	1889	842639.0022
Oakland Square	22			OAKLAND	28-M-253	Building	1889	842639.0023
Oakland Square	23			OAKLAND	28-M-167	Building	1889	842639.0024
Oakland Square	24			OAKLAND	28-M-252	Building	1889	842639.0025
Oakland Square	26			OAKLAND	28-M-251	Building	1889	842639.0026
Oakland Square	28			OAKLAND	28-M-250	Building	1889	842639.0027
H.H. Hoffman Houses	1			ROBINSON	28-J-18	Building	1886	004698.0006
H.H. Hoffman Houses	5			ROBINSON	28-J-21	Building	1886	004698.0008
H.H. Hoffman Houses	7			ROBINSON	28-J-22	Building	1886	004698.0009
Eugene M. O'Neill Houses	3403			WARD	28-R-185-A	Building	1886	843313.0003
Eugene M. O'Neill Houses	3405			WARD	28-R-185	Building	1886	843313.0002

Historic Name	Address # Low	Address # High	Street Prefix	Street Name	Lot-and-Block	Resource Type	Year Built	CRGIS Inventory ID#
Eugene M. O'Neill Houses	3407			WARD	28-R-187	Building	1886	843313.0004
Eugene M. O'Neill Houses	3409			WARD	28-R-188	Building	1886	843313.0005
Eugene M. O'Neill Houses	3411			WARD	28-R-189	Building	1886	843313.0006
Eugene M. O'Neill Houses	3413			WARD	28-R-190	Building	1886	843313.0007
Eugene M. O'Neill Houses	3417			WARD	28-R-191	Building	1885	843313.0008
Eugene M. O'Neill Houses	3419			WARD	28-R-193	Building	1885	843313.0009
Eugene M. O'Neill Houses	3421			WARD	28-R-194	Building	1885	843313.0010
Eugene M. O'Neill Houses	3423			WARD	28-R-195	Building	1885	843313.0011
Eugene M. O'Neill Houses	3425			WARD	28-R-196	Building	1885	843313.0012
Eugene M. O'Neill Houses	3427			WARD	28-R-197	Building	1885	843313.0013
Eugene M. O'Neill Houses	3429			WARD	28-R-198	Building	1885	843313.0014
Eugene M. O'Neill Houses	3431			WARD	28-L-379	Building	1885	843313.0015
	3524			5TH	28-B-84	Building	C1875	843493.0001
	3600			5TH	28-B-86	Building	C1875	843494.0001
	3602			5TH	28-B-87	Building	C1880	843496.0001
	3604			5TH	28-B-88	Building	C1885	843497.0001
	3606			5TH	28-B-89	Building	C1888	843498.0001
	3608			5TH	28-B-90	Building	C1888	843393.0002
	3610			5TH	28-B-91	Building	C1888	843393.0003
	3612			5TH	28-B-91	Building	C1880	843499.0001

Historic Name	Address # Low	Address # High	Street Prefix	Street Name	Lot-and-Block	Resource Type	Year Built	CRGIS Inventory ID#
	6			ALLEQUIPPA	11-G-139	Building	C1885	843455.0001
	12			ALLEQUIPPA	11-G-143	Building	C1880	843457.0001
	219	223		ATWOOD	28-C-185	Building	C1880	843522.0001
	244			ATWOOD	28-G-190	Building	C1885	005447.0001
	246			ATWOOD	28-G-189	Building	C1885	843614.0001
	255			ATWOOD	28-G-216	Building	C1885	843621.0001
	302			ATWOOD	28-G-181	Building	C1885	843342.0002
	304			ATWOOD	28-G-178	Building	C1885	843342.0003
	308			ATWOOD	28-G-176	Building	C1885	843604.0001
	309			ATWOOD	28-G-225	Building	C1888	843343.0003
	310			ATWOOD	28-G-175	Building	C1885	843603.0001
	311			ATWOOD	28-G-225	Building	C1888	843343.0002
	313			ATWOOD	28-G-227-1	Building	C1885	843347.0002
	315			ATWOOD	28-G-228	Building	C1885	843347.0003
	318			ATWOOD	28-G-171	Building	C1885	843599.0001
	322			ATWOOD	28-G-169	Building	C1880	005456.0001
	324			ATWOOD	28-G-168	Building	C1885	843596.0001
	332			ATWOOD	28-G-164	Building	C1885	843592.0001
	334			ATWOOD	28-G-163	Building	C1888	843591.0001
	340			ATWOOD	28-G-161	Building	C1885	843369.0003
	342			ATWOOD	28-G-160	Building	C1888	843369.0002
	346			ATWOOD	28-G-158	Building	C1885	843588.0001
	350			ATWOOD	28-G-156	Building	C1885	843587.0001
	354			ATWOOD	28-G-154	Building	C1888	843385.0002
	356			ATWOOD	28-G-154	Building	C1888	843385.0003
	363			ATWOOD	28-G-251	Building	C1870	843396.0003
	365			ATWOOD	28-G-251	Building	C1870	843396.0002
	367			ATWOOD	28-G-253	Building	C1888	843631.0001
	404			ATWOOD	28-L-250	Building	C1885	843410.0003
	406			ATWOOD	28-L-249	Building	C1885	843410.0002
Joseph Laughrey House	412			ATWOOD	28-M-51	Building	C1870	843710.0001
	419			ATWOOD	28-M-44	Building	C1878	843414.0003
	421			ATWOOD	28-M-43	Building	C1878	843414.0002
	437	439		ATWOOD	28-M-32	Building	C1880	843707.0001
	3614			BATES	28-L-264	Building	C1888	843681.0001
	3616			BATES	28-L-263	Building	C1888	843395.0002
	3618			BATES	28-L-261	Building	C1888	843395.0003

Historic Name	Address # Low	Address # High	Street Prefix	Street Name	Lot-and-Block	Resource Type	Year Built	CRGIS Inventory ID#
	3620			BATES	28-L-259	Building	C1885	843680.0001
	207		S	CRAIG	52-J-169	Building	C1870	005660.0005
	209		S	CRAIG	52-J-167	Building	C1870	005660.0004
	211		S	CRAIG	52-J-166	Building	C1870	005660.0003
	213		S	CRAIG	52-J-165	Building	C1870	005660.0002
	214		S	CRAIG	52-J-164	Building	C1880	843760.0001
	301		S	CRAIG	52-J-342	Building	C1875	005661.0001
	305		S	CRAIG	52-J-342	Building	C1880	843784.0001
	309	315	S	CRAIG	52-J-342	Building	C1885	005662.0001
	406		S	CRAIG	52-N-18	Building	C1875	843788.0001
J.P. Greer House	3213			DAWSON	29-G-261	Building	C1889	843752.0001
W. G. Wilmot House	3417			DAWSON	28-S-20	Building	C1880	843729.0001
	3435			DAWSON	28-S-28	Building	C1885	843731.0001
	3439			DAWSON	28-S-30	Building	C1885	843732.0001
	3443			DAWSON	28-M-109	Building	C1889	843722.0001
Henry Johns House	3447			DAWSON	28-M-102	Building	C1875	843721.0001
	4612			FILMORE	52-N-270	Building	C1875	843350.0004
	4614			FILMORE	52-N-270	Building	C1875	843350.0005
	3700	3706		FORBES	28-C-169	Building	C1870	843521.0001
	3714			FORBES	28-C-162	Building	C1885	843517.0001
	3719			FORBES	28-C-46	Building	C1880	843509.0001
William Tate House	4551			FORBES	52-N-23	Building	C1880	208268.0001
	3534			FRAZIER	29-G-216	Building	C1885	107861.0048
	3600			FRAZIER	29-G-220	Building	C1889	107861.0051
	3746			FRAZIER	29-H-18	Building	C1889	107861.0071
	4618			HENRY	52-J-181	Building	C1870	843767.0001
	4626			HENRY	52-J-185	Building	C1870	843768.0001
Masley House	7			HODGE	29-B-77	Building	C1885	206769.0001
Wieckowski House	15			HODGE	29-B-73	Building	C1885	206767.0001
	111			KIRKPATRICK	11-L-65	Building	C1875	843463.0001
	113			KIRKPATRICK	11-G-66	Building	C1885	843321.0002
	115			KIRKPATRICK	11-G-67	Building	C1885	843321.0003
	31			LAWN	28-N-113	Building	C1875	843346.0002
	33			LAWN	28-N-113	Building	C1875	843346.0003

Historic Name	Address # Low	Address # High	Street Prefix	Street Name	Lot-and-Block	Resource Type	Year Built	CRGIS Inventory ID#
	35			LAWN	28-N-115	Building	C1875	107860.0003
	41			LAWN	28-N-118-A	Building	C1875	107860.0007
	43			LAWN	28-N-118	Building	C1875	107860.0006
	45			LAWN	28-N-120	Building	C1885	107860.0008
	59			LAWN	28-N-126	Building	C1875	843427.0002
	61			LAWN	28-N-126	Building	C1875	843427.0003
	402			LAWN	29-B-16	Building	C1875	843738.0001
	47A	47B		LAWN	28-N-121	Building	C1885	107860.0009
	415			MCKEE	28-L-329	Building	C1880	843696.0001
	226			MEYRAN	28-G-95	Building	C1888	843556.0001
	230			MEYRAN	28-G-93	Building	C1875	843555.0001
	234			MEYRAN	28-G-91	Building	C1888	843553.0001
	236			MEYRAN	28-G-89	Building	C1888	843552.0001
	238			MEYRAN	28-G-89-1	Building	C1888	843336.0003
	239			MEYRAN	28-G-115	Building	C1875	843558.0001
	240			MEYRAN	28-G-88	Building	C1888	843336.0002
	241			MEYRAN	28-G-116	Building	C1875	843559.0001
	242			MEYRAN	28-G-87	Building	C1888	843339.0003
	244			MEYRAN	28-G-86	Building	C1888	843339.0002
	245			MEYRAN	28-G-118	Building	C1885	843340.0002
	246			MEYRAN	28-G-85	Building	C1888	843341.0003
	247			MEYRAN	28-G-119	Building	C1885	843340.0003
	248			MEYRAN	28-G-84	Building	C1888	843341.0002
	249			MEYRAN	28-G-120	Building	C1888	843562.0001
	251			MEYRAN	28-G-121	Building	C1888	843563.0001
	253			MEYRAN	28-G-122	Building	C1888	843564.0001
	254			MEYRAN	28-G-82	Building	C1875	843550.0001
	255			MEYRAN	28-G-123	Building	C1888	843565.0001
	303			MEYRAN	28-G-125	Building	C1875	843568.0001
	304			MEYRAN	28-G-79	Building	C1880	843548.0001
	305			MEYRAN	28-G-126	Building	C1885	843569.0001
	310			MEYRAN	28-G-76	Building	C1885	843545.0001
	311			MEYRAN	28-G-129	Building	C1885	843572.0001
	314			MEYRAN	28-G-74	Building	C1888	843348.0003
	316			MEYRAN	28-G-73	Building	C1888	843348.0002
	319			MEYRAN	28-G-133	Building	C1885	843575.0001
	324			MEYRAN	28-G-70	Building	C1888	843351.0004
	325			MEYRAN	28-G-135	Building	C1885	843577.0001

Historic Name	Address # Low	Address # High	Street Prefix	Street Name	Lot-and-Block	Resource Type	Year Built	CRGIS Inventory ID#
	326			MEYRAN	28-G-69	Building	C1888	843351.0002
	327			MEYRAN	28-G-136	Building	C1885	843578.0001
	328			MEYRAN	28-G-68	Building	C1888	843363.0002
	330			MEYRAN	28-G-66	Building	C1888	843363.0003
	331			MEYRAN	28-G-138	Building	C1885	843580.0001
	333			MEYRAN	28-G-139	Building	C1888	843364.0002
	335			MEYRAN	28-G-140	Building	C1888	843364.0003
	336			MEYRAN	28-G-63	Building	C1888	843365.0003
	337			MEYRAN	28-G-141	Building	C1888	843581.0001
	338			MEYRAN	28-G-62	Building	C1888	843365.0002
	339			MEYRAN	28-G-142	Building	C1888	843367.0002
	340			MEYRAN	28-L-197	Building	C1885	843665.0001
	341			MEYRAN	28-G-143	Building	C1888	843367.0003
	345			MEYRAN	28-G-144	Building	C1885	843582.0001
	349			MEYRAN	28-G-146	Building	C1885	843584.0001
	355			MEYRAN	28-L-224	Building	C1885	843673.0001
	357			MEYRAN	28-L-223	Building	C1888	843672.0001
	359			MEYRAN	28-L-222	Building	C1885	843671.0001
	361			MEYRAN	28-L-221	Building	C1885	843670.0001
	363			MEYRAN	28-L-220	Building	C1885	843669.0001
	366			MEYRAN	28-L-209	Building	C1885	843667.0001
	367			MEYRAN	28-L-219-1	Building	C1885	843398.0003
	369			MEYRAN	28-L-219	Building	C1885	843398.0002
	372			MEYRAN	28-L-210	Building	C1885	843668.0001
	373			MEYRAN	28-L-217	Building	C1885	843405.0003
	374			MEYRAN	28-L-212	Building	C1888	843406.0003
	375			MEYRAN	28-L-215	Building	C1885	843405.0002
	376			MEYRAN	28-L-213	Building	C1888	843406.0002
	218		S	NEVILLE	52-J-202	Building	C1875	843772.0001
	306		S	NEVILLE	52-J-290	Building	C1865	843778.0001
	308		N	NEVILLE	27-D-298	Building	C1889	843480.0001
	318		N	NEVILLE	27-D-292	Building	C1880	843479.0001
	326		N	NEVILLE	27-D-289	Building	C1870	843478.0001
	3114			NIAGARA	28-P-180	Building	C1870	107856.0016
J.B. Stevenson House	335			OAKLAND	28-G-326	Building	C1889	843635.0001

Historic Name	Address # Low	Address # High	Street Prefix	Street Name	Lot-and-Block	Resource Type	Year Built	CRGIS Inventory ID#
W.H. Stevenson House	339			OAKLAND	28-G-328	Building	C1889	843637.0001
Wilson-Yoder House; Carrie M. Graver Houses (related)	346			OAKLAND	28-G-265	Building	C1868	843304.0012
	347			OAKLAND	28-G-330	Building	C1885	005449.0002
	349			OAKLAND	28-G-331	Building	C1885	005449.0003
W.P. Lewis House	359			OAKLAND	28-H-37	Building	C1870	843640.0001
	231			ROBINSON	28-A-30	Building	C1885	843489.0001
	414			SEMPLE	28-L-310	Building	C1880	843688.0001
	3139			WARD	29-G-199	Building	C1885	107861.0041
W.G. Gray House	3239			WARD	29-C-222	Building	C1888	843746.0001
W. Gray House	3253			WARD	29-C-213	Building	C1889	005901.0003
H. Gray House	3255			WARD	29-C-211	Building	C1889	005901.0002
	3406			WARD	28-R-26	Building	C1880	843723.0001
	4626			WINTHROP	52-J-300	Building	C1870	843422.0002
	4628			WINTHROP	52-J-300	Building	C1870	843422.0003
	4630			WINTHROP	52-J-298	Building	C1880	843780.0001
	4631			WINTHROP	52-J-199	Building	C1875	843771.0001
	4638			WINTHROP	52-J-294	Building	C1880	843779.0001
	48			ZULEMA	28-L-360	Building	C1885	843701.0001
	525			ZULEMA	28-L-362	Building	C1885	843703.0001

Table 5: Resources in Schenley Farms NRHP District

Historic Name	Addr# Low	Addr# High	Street Prefix	Street Name	Lot-and-Block	Resource Type	Integrity	Date	CRGIS Inventory ID#
Hotel Schenley; William Pitt Student Union, University of Pittsburgh	3959			5TH	27-R-190	Building	High	1898	050656.0089
Schenley Apartments; Schenley Quadrangle: Amos Hall	3990			5TH	28-C-10-0-1	Building	Medium	1924	050656.0116
Schenley Apartments; Schenley Quadrangle: Bruce Hall	3990			5TH	28-C-10-0-1	Building	Medium	1924	050656.0118
Schenley Apartments; Schenley Quadrangle: Holland Hall	3990			5TH	28-C-10-0-1	Building	Medium	1924	050656.0119
Schenley Apartments; Schenley Quadrangle: McCormick Hall	3990			5TH	28-C-10-0-1	Building	Medium	1924	050656.0120
First United Presbyterian Church	4001			5TH	27-R-39	Building	High	1899	050656.0075
Soldiers and Sailors Memorial Hall and Museum	4141			5TH	27-R-78	Building	High	1910	050656.0133
Cathedral of Learning	4200			5TH	27-S-125	Building	High	1926	050656.0051
Pittsburgh Athletic Association	4215			5TH	27-R-138	Building	Medium	1911	050656.0110
Masonic Temple	4227			5TH	27-L-86-0-1	Building	High	1914	050656.0105

Historic Name	Addr# Low	Addr# High	Street Prefix	Street Name	Lot-and-Block	Resource Type	Integrity	Date	CRGIS Inventory ID#
George Hubbard Clapp Hall	4249			5TH	27-M-14	Building	High	1956	050656.0079
Holland House; Bellefield Presbyterian Church Manse	4337			5TH	27-M-53	Building	High	1884	050656.0087
Mellon Institute for Industrial Research	4400			5TH	27-M-104	Building	High	1931	050656.0106
Bellefield Presbyterian Church (Tower)	4401			5TH	27-M-93-A	Structure	Medium	1889	050656.0045
Webster Hall	4415			5TH	27-M-161-A	Building	Medium	1926	050656.0143
Saint Paul Cathedral	4535			5TH	27-M-174-0-1	Building	High	1906	050656.0037
Harry J. Parker House	4405			BAYARD	27-G-263	Building	High	1915	050656.0082
George W. Nicola House	4411			BAYARD	27-H-1	Building	High	C1906	050656.0036
American Institute for Research; University of Pittsburgh School of Information Sciences	135		N	BELLEFIELD	27-M-78	Building	Medium	1966	050656.0027
First Baptist Church	159		N	BELLEFIELD	27-M-44-0-1	Building	High	1912	050656.0074

Historic Name	Addr# Low	Addr# High	Street Prefix	Street Name	Lot-and-Block	Resource Type	Integrity	Date	CRGIS Inventory ID#
Western Pennsylvania Institution for the Blind	201		N	BELLEFIELD	27-G-287	Building	Medium	1894	050656.0144
Heinz Memorial Chapel	300		S	BELLEFIELD	27-S-125	Building	High	1934	050656.0083
Young Men's & Women's Hebrew Association	315		S	BELLEFIELD	27-S-74	Building	High	1924	050656.0146
Board of Education Building	341		S	BELLEFIELD	27-S-76	Building	High	1927	050656.0046
A. A. Hammerschlag House	4040			BIGELOW	27-G-167-0-1	Building	High	C1912	050656.0041
Kingdom Hall of Jehovah's Witnesses	4100			BIGELOW	27-G-256	Building	High	1954	050656.0101
Schenley High School	4101			BIGELOW	27-G-320	Building	High	1916	050656.0132
Syria Mosque	4104			BIGELOW	27-L-212	Site	n/a	n/a	050656.0135
D. Herbert Hostetter, Jr. House	4107			BIGELOW	27-G-286	Building	High	1908	050656.0060
Frank J. Kier House	4114			BIGELOW	27-G-250	Building	Medium	1913	050656.0076
Rial C. Masten House	4115			BIGELOW	27-G-283	Building	High	1919	050656.0113
Thomas Kenyon House	4116			BIGELOW	27-G-247	Building	High	1913	050656.0136
Eliza Thaw Edwards House	4123			BIGELOW	27-G-279	Building	High	1915	050656.0071
	4130			BIGELOW	27-G-242	Building	High	C1950	050656.0040

Historic Name	Addr# Low	Addr# High	Street Prefix	Street Name	Lot-and-Block	Resource Type	Integrity	Date	CRGIS Inventory ID#
Schenley Farms Company, House No. 12	4131			BIGELOW	27-G-275	Building	High	C1906	050656.0124
	4135			BIGELOW	27-G-272	Building	High	C1925	050656.0163
Godfrey Stengel House	4136			BIGELOW	27-G-240	Building	High	1913	050656.0080
J. Francis Weisbrod House	4142			BIGELOW	27-G-237	Building	High	1922	050656.0091
	4143			BIGELOW	27-G-269	Building	Medium	C1930	050656.0170
W.L. Knorr House	4147			BIGELOW	27-G-266	Building	High	1921	050656.0141
Robert B. Duggan House	4150			BIGELOW	27-G-234	Building	High	1920	050656.0114
M.J. Dowling House	4154			BIGELOW	27-L-1	Building	High	1912	050656.0103
Twentieth Century Club	4201			BIGELOW	27-L-256	Building	High	1911	050656.0139
Charles W. Arrott House	4205			BIGELOW	27-L-205	Building	High	C1910	050656.0057
	4211			BIGELOW	27-L-138	Building	High	1907	050656.0156
Charles A. McFeely House	4215			BIGELOW	27-L-73	Building	High	1908	050656.0053
	4301			BIGELOW	27-L-34	Building	High	C1908	050656.0167
	4303			BIGELOW	27-L-15	Building	High	C1908	050656.0166
E.W. Heyl House	4305			BIGELOW	27-L-11	Building	High	1907	050656.0069
	4307			BIGELOW	27-L-8	Building	High	C1910	050656.0157

Historic Name	Addr# Low	Addr# High	Street Prefix	Street Name	Lot-and-Block	Resource Type	Integrity	Date	CRGIS Inventory ID#
Historical Society of Western Pennsylvania	4338			BIGELOW	27-L-246	Building	High	1913	050656.0086
	4208			CENTRE	27-F-64	Building	Medium	1928	050656.0147
Harry H. Willock House	4210			CENTRE	27-F-65	Building	Medium	1928	050656.0081
C.B. Robertson House	4212			CENTRE	27-F-68	Building	Medium	1915	050656.0047
William G. Chambers House	4216			CENTRE	27-G-54	Building	Medium	1915	050656.0145
Carlo Minetti House	4218			CENTRE	27-G-56	Building	High	1909	050656.0050
John F. Atcheson House	4220			CENTRE	27-G-58	Building	Medium	1912	050656.0097
Warran I. Seymour House	4230			CENTRE	27-G-60	Building	Medium	1912	050656.0142
Charles Richard Sutphen House	4300			CENTRE	27-G-63	Building	Medium	1910	050656.0056
	4306			CENTRE	27-G-66	Building	Medium	C1940	050656.0168
	4312			CENTRE	27-G-68	Building	Medium	C1940	050656.0173
August K. Rabe House	4320			CENTRE	27-G-71	Building	Medium	1916	050656.0043
Dr. J.F. Edwards House	4330			CENTRE	27-G-76	Building	Medium	1913	050656.0065
Elizabeth L. Dickey House	4338			CENTRE	27-G-78	Building	Medium	1913	050656.0072
Dr. Acheson Stewart House	4342			CENTRE	27-G-80	Building	Medium	1913	050656.0062
Dr. Charles Stilwagon House	4352			CENTRE	27-G-84	Building	High	1909	050656.0063
Dr. Paul Hutchins Franklin House	4360			CENTRE	27-G-89	Building	Medium	1911	050656.0067

Historic Name	Addr# Low	Addr# High	Street Prefix	Street Name	Lot-and-Block	Resource Type	Integrity	Date	CRGIS Inventory ID#
Bellefield Dwellings	4400			CENTRE	27-D-33	Building	Medium	1904	050656.0176
Saint Paul Synod Hall and Chancery	125		N	CRAIG	27-M-174-0-1	Building	High	1915	050656.0038
Saint Paul's Rectory	108		N	DITHRIDGE	27-M-174-0-1	Building	High	1926	050656.0039
Schenley Apartments; Schenley Quadrangle: Brackenridge Hall	3939			FORBES	28-C-10-A-1	Building	Medium	1924	050656.0117
Stephen Collins Foster Memorial	4301			FORBES	27-S-125	Building	High	1935	050656.0134
Carnegie Institute and Library of Pittsburgh; Sarah Mellon Scaife Galleries	4400			FORBES	52-N-42	Building	High	1895	050656.0175
Schenley Farms Company, House No. 10	201			LYTTON	27-L-202	Building	High	1906	050656.0122
Joseph A. Beck House	202			LYTTON	27-L-141	Building	High	1928	050656.0100
Schenley Farms Company, House No. 11	203			LYTTON	27-L-200	Building	High	1906	050656.0123
Schenley Farms Company, House No. 1	205			LYTTON	27-L-197	Building	High	1906	050656.0121
Schenley Farms Company, House No. 8	207			LYTTON	27-L-194	Building	Medium	1906	050656.0131

Historic Name	Addr# Low	Addr# High	Street Prefix	Street Name	Lot-and-Block	Resource Type	Integrity	Date	CRGIS Inventory ID#
Schenley Farms Company, House No. 4	209			LYTTON	27-L-191	Building	High	1906	050656.0127
Schenley Farms Company, House No. 7	211			LYTTON	27-L-188	Building	High	1906	050656.0130
Schenley Farms Company, House No. 5	213			LYTTON	27-L-185	Building	High	1906	050656.0128
John H. Smitley House; Schenley Farms Company, House No. 9	215			LYTTON	27-L-182	Building	High	1906	050656.0098
James P. Kirk House	216			LYTTON	27-L-144	Building	High	1938	050656.0094
Schenley Farms Company, House No. 6	217			LYTTON	27-L-179	Building	High	1906	050656.0129
Schenley Farms Company, House No. 3	219			LYTTON	27-L-176	Building	High	1906	050656.0126
Schenley Farms Company, House No. 2	221			LYTTON	27-L-173	Building	Medium	1906	050656.0125
	222			LYTTON	27-L-147	Building	Medium	1909	050656.0159
	226			LYTTON	27-L-150	Building	Medium	C1930	050656.0174
	232			LYTTON	27-L-153	Building	Medium	C1935	050656.0169
	234			LYTTON	27-L-156	Building	Medium	C1926	050656.0171
	240			LYTTON	27-L-159	Building	Medium	C1926	050656.0152
	244			LYTTON	27-L-162	Building	Medium	C1925	050656.0172

Historic Name	Addr# Low	Addr# High	Street Prefix	Street Name	Lot-and-Block	Resource Type	Integrity	Date	CRGIS Inventory ID#
	248			LYTTON	27-L-165	Building	Medium	C1925	050656.0148
	254			LYTTON	27-L-168	Building	High	1912	050656.0150
	260			LYTTON	27-L-171	Building	High	1912	050656.0149
Bellefield Boiler Plant	654		S	NEVILLE	27-S-150-0-3	Building	Medium	1907	050656.0044
Concordia Club	4024			OHARA	27-R-76	Building	High	1914	050656.0058
	222			PARKMAN	27-L-258	Building	Medium	C1927	050656.0154
	228			PARKMAN	27-L-260	Building	Medium	C1940	050656.0155
	234			PARKMAN	27-L-262	Building	High	C1940	050656.0151
	238			PARKMAN	27-L-264	Building	High	1927	050656.0164
	246			PARKMAN	27-L-268	Building	High	1950	050656.0161
	252			PARKMAN	27-L-272	Building	Medium	C1940	050656.0165
R.H. Brownlee House	4200			PARKMAN	27-K-115	Building	Medium	1915	050656.0111
R.J. Burns House	4208			PARKMAN	27-L-276	Building	High	1919	050656.0112
Thomas Pringle House	4231			PARKMAN	27-G-201	Building	High	1911	050656.0138
Dr. Howard W. Kunkel House	4233			PARKMAN	27-G-197	Building	High	1911	050656.0064
	4234			PARKMAN	27-G-203	Building	Medium	1911	050656.0153
	4243			PARKMAN	27-G-195	Building	High	C1920	050656.0158
Henry T. Terry House	4245			PARKMAN	27-G-193	Building	High	1917	050656.0085

Historic Name	Addr# Low	Addr# High	Street Prefix	Street Name	Lot-and-Block	Resource Type	Integrity	Date	CRGIS Inventory ID#
C.D. Terry House	4251			PARKMAN	27-G-191	Building	High	1917	050656.0048
J. L. McFeely House	4255			PARKMAN	27-G-188	Building	High	1911	050656.0092
E.H. Kingsley House	4303			PARKMAN	27-G-185	Building	High	1911	050656.0068
Gardner Steel House	4309			PARKMAN	27-G-181	Building	High	1915	050656.0078
Gardner Cheney Bassett House	4319			PARKMAN	27-G-176	Building	High	1915	050656.0077
	4321			PARKMAN	27-G-174	Building	Medium	C1950	050656.0160
D.H. Murphy House	4323			PARKMAN	27-G-171	Building	High	1910	050656.0061
Ruskin Apartments and Annex	120			RUSKIN	27-M-45	Building	Medium	1922	050656.0115
Crawford Hall	141			RUSKIN	27-L-78	Building	High	1968	050656.0059
Langley Hall	142			TENNYSON	27-M-20	Building	Medium	C1960	050656.0102
Edward M. West House	200			TENNYSON	27-L-41	Building	High	1908	050656.0070
Emma C. Ewing House	201			TENNYSON	27-L-70	Building	High	1907	050656.0073
Horace E. Grant House	203			TENNYSON	27-L-67	Building	High	1909	050656.0088
Otto F. Felix House	204			TENNYSON	27-L-46	Building	High	1909	050656.0108
Jane T. McEllroy House	205			TENNYSON	27-L-64	Building	High	1906	050656.0096
Martin G. Bauer, Jr. House	207			TENNYSON	27-L-61	Building	Medium	1910	050656.0104
	208			TENNYSON	27-L-49	Building	Low	C1940	050656.0035

Historic Name	Addr# Low	Addr# High	Street Prefix	Street Name	Lot-and-Block	Resource Type	Integrity	Date	CRGIS Inventory ID#
Ira E. Bixler House	209			TENNYSON	27-L-56	Building	High	1919	050656.0090
A.H. Burchfield House	210			TENNYSON	27-G-227	Building	High	1906	050656.0042
J.J. Flannery, Jr. House	212			TENNYSON	27-G-224	Building	High	1921	050656.0093
James Rae House	213			TENNYSON	27-L-53	Building	High	1911	050656.0095
	214			TENNYSON	27-G-222	Building	High	C1906	050656.0162
John R. Brown House	215			TENNYSON	27-L-51	Building	High	1912	050656.0099
Charles C. Kohne House	216			TENNYSON	27-G-219	Building	High	1916	050656.0055
Thomas McLaughlin House	217			TENNYSON	27-G-206	Building	High	1909	050656.0137
Henry J. Spuhler House	218			TENNYSON	27-G-216	Building	High	1910	050656.0084
C.M. Hardman House	219			TENNYSON	27-G-208	Building	High	1909	050656.0049
Charles Breitweisser House	223			TENNYSON	27-G-211	Building	High	1908	050656.0054
Dr. M.S. Davis House	270			TENNYSON	27-G-213	Building	High	1914	050656.0066
Central Turnverein; University of Pittsburgh School of Dentistry Infirmary	130			THACKERAY	27-R-27	Building	High	1911	050656.0052
Physician's Building	121			UNIVERSITY	27-R-59	Site	n/a	1924	050656.0109
University Club	123			UNIVERSITY	27-R-33	Building	High	1923	050656.0140

Historic Name	Addr# Low	Addr# High	Street Prefix	Street Name	Lot-and-Block	Resource Type	Integrity	Date	CRGIS Inventory ID#
National Union Fire Insurance Company	139			UNIVERSITY	27-R-28	Building	High	1923	050656.0107

POST-1975 RESOURCES

Historic Name	Addr# Low	Addr# High	Street Prefix	Street Name	Lot-and-Block	Resource Type	Integrity	Date	CRGIS Inventory ID#
Soldiers & Sailors Parking Garage	4101			5TH	27-R-78-2	Building	n/a	1989	050656.0032
	4420			BAYARD	27-M-44-0-1	Building	n/a	2016	050656.0034
Bellefield Towers	100		N	BELLEFIELD	27-M-93-A	Building	n/a	1987	050656.0028
Oaklander Hotel	5130			BIGELOW	27-R-110	Building	n/a	2020	050656.0031
Holiday Inn; Wyndham Hotel	100			LYTTON	27-L-81-1	Building	n/a	1990	050656.0029
	120			LYTTON	27-L-81-2	Building	n/a	1990	050656.0033
Mark A. Nordenberg Hall	111			UNIVERSITY	27-R-59	Building	n/a	2013	050656.0030

THIS PAGE INTENTIONALLY LEFT BLANK

Table 6: Resources in Schenley Park NRHP District

Historic Name	Addr# Low	Addr# High	Street Prefix	Street Name	Lot-and-Block	Resource Type	Integrity	Date	CRGIS Inventory ID#
Charles Anderson Memorial Bridge				BOULEVARD OF THE ALLIES	n/a	Structure	Medium	1940	129781.0001
Schenley Bridge				SCHENLEY	N/A	Structure	High	1897	843299.0001

THIS PAGE INTENTIONALLY LEFT BLANK

Table 7: Resources in Oakland Square NRHP District (Recommended Eligible)

Historic Name	Addr# Low	Addr# High	Street Prefix	Street Name	Lot-and-Block	Resource Type	Integrity	Date	CRGIS Inventory ID#
Oakland Square	3600			DAWSON	28-M-117	Building	Medium	1917	842639.0028
Oakland Square	3602			DAWSON	28-M-118	Building	Medium	1891	842639.0029
Oakland Square	3604			DAWSON	28-M-119	Building	Medium	1891	842639.0033
Oakland Square	3606			DAWSON	28-M-120	Building	Low	1891	842639.0035
Oakland Square	3608			DAWSON	28-M-121	Building	Medium	1891	842639.0038
Oakland Square	3610			DAWSON	28-M-122	Building	Medium	1891	842639.0042
Oakland Square	3612			DAWSON	28-M-123	Building	Medium	1891	842639.0044
Oakland Square	3614			DAWSON	28-M-124	Building	Medium	1891	842639.0047
Oakland Square	3718			DAWSON	28-M-266	Building	Low	1891	842639.0058
Oakland Square	3720			DAWSON	28-M-267	Building	Low	1891	842639.0060
Oakland Square	3722			DAWSON	28-M-268	Building	Medium	1891	842639.0064
Oakland Square	3724			DAWSON	28-M-269	Building	Medium	1891	842639.0066
Oakland Square Apartments	3728			DAWSON	28-M-270	Building	Medium	1905	842639.0069
Oakland Square	1			OAKLAND	28-M-125	Building	Low	1889	842639.0002
Oakland Square	2			OAKLAND	28-M-264	Building	Low	1889	842639.0003
Oakland Square	3			OAKLAND	28-M-126	Building	Medium	1889	842639.0004
Oakland Square	4			OAKLAND	28-M-263	Building	Low	1889	842639.0005
Oakland Square	5			OAKLAND	28-M-127	Building	Low	1889	842639.0006
Oakland Square	6			OAKLAND	28-M-262	Building	Low	1889	842639.0007
Oakland Square	7			OAKLAND	28-M-128	Building	Medium	1889	842639.0008

Historic Name	Addr# Low	Addr# High	Street Prefix	Street Name	Lot-and-Block	Resource Type	Integrity	Date	CRGIS Inventory ID#
Oakland Square	8			OAKLAND	28-M-261	Building	Low	1889	842639.0009
Oakland Square	9			OAKLAND	28-M-129	Building	Medium	1889	842639.0010
Oakland Square	10			OAKLAND	28-M-260	Building	Low	1889	842639.0011
Oakland Square	11			OAKLAND	28-M-131	Building	Low	1889	842639.0012
Oakland Square	12			OAKLAND	28-M-259	Building	High	1889	842639.0013
Oakland Square	13			OAKLAND	28-M-132	Building	Low	1889	842639.0014
Oakland Square	14			OAKLAND	28-M-258	Building	Medium	1889	842639.0015
Oakland Square	15			OAKLAND	28-M-133	Building	Medium	1889	842639.0016
Oakland Square	16			OAKLAND	28-M-257	Building	Medium	1889	842639.0017
Oakland Square	17			OAKLAND	28-M-164	Building	High	1889	842639.0018
Oakland Square	18			OAKLAND	28-M-255	Building	Medium	1889	842639.0019
Oakland Square	19			OAKLAND	28-M-165	Building	Medium	1889	842639.0020
Oakland Square	20			OAKLAND	28-M-254	Building	Medium	1889	842639.0021
Oakland Square	21			OAKLAND	28-M-166	Building	Medium	1889	842639.0022
Oakland Square	22			OAKLAND	28-M-253	Building	Medium	1889	842639.0023
Oakland Square	23			OAKLAND	28-M-167	Building	Medium	1889	842639.0024
Oakland Square	24			OAKLAND	28-M-252	Building	Medium	1889	842639.0025
Oakland Square	26			OAKLAND	28-M-251	Building	Medium	1889	842639.0026
Oakland Square	28			OAKLAND	28-M-250	Building	High	1889	842639.0027
South Oakland Square	3602			PARKVIEW	28-M-155	Building	Medium	1896	842639.0030
South Oakland Square	3603			PARKVIEW	28-M-143	Building	Medium	1896	842639.0031

Historic Name	Addr# Low	Addr# High	Street Prefix	Street Name	Lot-and-Block	Resource Type	Integrity	Date	CRGIS Inventory ID#
South Oakland Square	3604			PARKVIEW	28-M-157	Building	Medium	1896	842639.0032
South Oakland Square	3605			PARKVIEW	28-M-141	Building	Medium	1896	842639.0034
South Oakland Square	3606			PARKVIEW	28-M-158	Building	Medium	1896	842639.0036
South Oakland Square	3607			PARKVIEW	28-M-140	Building	Medium	1896	842639.0037
South Oakland Square	3608			PARKVIEW	28-M-159	Building	Medium	1896	842639.0039
South Oakland Square	3609			PARKVIEW	28-M-139	Building	Medium	1896	842639.0040
South Oakland Square	3610			PARKVIEW	28-M-161	Building	Medium	1896	842639.0041
South Oakland Square	3611			PARKVIEW	28-M-138	Building	Medium	1896	842639.0043
South Oakland Square	3612			PARKVIEW	28-M-160	Building	Medium	1896	842639.0045
South Oakland Square	3613			PARKVIEW	28-M-137	Building	Medium	1896	842639.0046
South Oakland Square	3614			PARKVIEW	28-M-162	Building	Medium	1896	842639.0048
South Oakland Square	3615			PARKVIEW	28-M-136	Building	Medium	1896	842639.0049
South Oakland Square	3616			PARKVIEW	28-M-163	Building	Medium	1896	842639.0050
South Oakland Square	3617			PARKVIEW	28-M-135	Building	Medium	1896	842639.0051

Historic Name	Addr# Low	Addr# High	Street Prefix	Street Name	Lot-and-Block	Resource Type	Integrity	Date	CRGIS Inventory ID#
South Oakland Square	3619			PARKVIEW	28-M-134	Building	Medium	1896	842639.0052
North Oakland Square	3714			PARKVIEW	28-M-303	Building	Medium	1891	842639.0053
North Oakland Square	3715			PARKVIEW	28-M-286	Building	Medium	1891	842639.0054
North Oakland Square	3716			PARKVIEW	28-M-302	Building	Medium	1891	842639.0055
North Oakland Square	3717			PARKVIEW	28-M-287	Building	Low	1891	842639.0056
North Oakland Square	3718			PARKVIEW	28-M-301	Building	Medium	1891	842639.0057
North Oakland Square	3719			PARKVIEW	28-M-288	Building	Medium	1891	842639.0059
North Oakland Square	3720			PARKVIEW	28-M-300	Building	High	1891	842639.0061
North Oakland Square	3721			PARKVIEW	28-M-289	Building	High	1891	842639.0062
North Oakland Square	3722			PARKVIEW	28-M-299	Building	Medium	1891	842639.0063
North Oakland Square	3723			PARKVIEW	28-M-290	Building	Medium	1891	842639.0065
North Oakland Square	3725			PARKVIEW	28-M-291	Building	Medium	1891	842639.0067
North Oakland Square	3727			PARKVIEW	28-M-293	Building	High	1891	842639.0068
North Oakland Square	3729			PARKVIEW	28-M-292	Building	High	1891	842639.0070

Table 8: Resources in United Real Estate and Construction Company/H.L. Dean Plan Historic District (Recommended Eligible)

Historic Name	Addr# Low	Addr# High	Street Prefix	Street Name	Lot-and-Block	Resource Type	Integrity	Date	CRGIS Inventory ID#
United Real Estate and Construction Company/H.L. Dean Plan	3250			BLVD OF THE ALLIES	28-P-3	Building	Low	C1900	843296.0002
United Real Estate and Construction Company/H.L. Dean Plan; The Elsinore Apartments	294			CRAFT	28-P-6	Building	Medium	1902	843296.0003
United Real Estate and Construction Company/H.L. Dean Plan; The Colonial Apartments	300			CRAFT	28-P-27	Building	Medium	1902	843296.0005
United Real Estate and Construction Company/H.L. Dean Plan; The Swearinger Apartments	306			CRAFT	28-P-33	Building	Medium	1902	843296.0006
United Real Estate and Construction Company/H.L. Dean Plan; The Kennett Apartments	310			CRAFT	28-P-36	Site	n/a	n/a	843296.0007
United Real Estate & Construction Co./H.L. Dean Plan; Elsinore Square	3200			JOE HAMMER	28-P-15	Building	Medium	1900	843296.0034

Historic Name	Addr# Low	Addr# High	Street Prefix	Street Name	Lot-and-Block	Resource Type	Integrity	Date	CRGIS Inventory ID#
United Real Estate & Construction Co./H.L. Dean Plan; Elsinore Square	3201			JOE HAMMER	28-N-44	Building	Medium	1900	843296.0022
United Real Estate & Construction Co./H.L. Dean Plan; Elsinore Square	3202			JOE HAMMER	28-P-16	Building	Medium	1900	843296.0033
United Real Estate & Construction Co./H.L. Dean Plan; Elsinore Square	3203			JOE HAMMER	28-N-45	Building	Medium	1900	843296.0021
United Real Estate & Construction Co./H.L. Dean Plan; Elsinore Square	3204			JOE HAMMER	28-P-17	Building	Medium	1900	843296.0032
United Real Estate & Construction Co./H.L. Dean Plan; Elsinore Square	3205			JOE HAMMER	28-N-46	Building	Medium	1900	843296.0020
United Real Estate & Construction Co./H.L. Dean Plan; Elsinore Square	3206			JOE HAMMER	28-P-18	Building	Low	1900	843296.0031
United Real Estate & Construction Co./H.L. Dean Plan; Elsinore Square	3207			JOE HAMMER	28-N-47	Building	Medium	1900	843296.0019

Historic Name	Addr# Low	Addr# High	Street Prefix	Street Name	Lot-and-Block	Resource Type	Integrity	Date	CRGIS Inventory ID#
United Real Estate & Construction Co./H.L. Dean Plan; Elsinore Square	3208			JOE HAMMER	28-P-19	Building	Medium	1900	843296.0030
United Real Estate & Construction Co./H.L. Dean Plan; Elsinore Square	3209			JOE HAMMER	28-N-48	Building	Medium	1900	843296.0018
United Real Estate & Construction Co./H.L. Dean Plan; Elsinore Square	3210			JOE HAMMER	28-P-20	Building	Medium	1900	843296.0029
United Real Estate & Construction Co./H.L. Dean Plan; Elsinore Square	3211			JOE HAMMER	28-N-49	Building	Medium	1900	843296.0017
United Real Estate & Construction Co./H.L. Dean Plan; Elsinore Square	3212			JOE HAMMER	28-P-21	Building	Medium	1900	843296.0028
United Real Estate & Construction Co./H.L. Dean Plan; Elsinore Square	3213			JOE HAMMER	28-N-50	Building	Medium	1900	843296.0016
United Real Estate & Construction Co./H.L. Dean Plan; Elsinore Square	3214			JOE HAMMER	28-P-22	Building	Low	1900	843296.0027

Historic Name	Addr# Low	Addr# High	Street Prefix	Street Name	Lot-and-Block	Resource Type	Integrity	Date	CRGIS Inventory ID#
United Real Estate & Construction Co./H.L. Dean Plan; Elsinore Square	3215			JOE HAMMER	28-N-51	Building	Medium	1900	843296.0015
United Real Estate & Construction Co./H.L. Dean Plan; Elsinore Square	3216			JOE HAMMER	28-P-23	Building	Medium	1900	843296.0026
United Real Estate & Construction Co./H.L. Dean Plan	3217			JOE HAMMER	28-N-52	Building	Medium	1900	843296.0014
United Real Estate & Construction Co./H.L. Dean Plan; Elsinore Square	3218			JOE HAMMER	28-P-24	Building	Medium	1900	843296.0025
United Real Estate & Construction Co./H.L. Dean Plan; Elsinore Square	3219			JOE HAMMER	28-P-14	Building	Medium	1900	843296.0013
United Real Estate & Construction Co./H.L. Dean Plan; Elsinore Square	3220			JOE HAMMER	28-P-25	Building	Low	1900	843296.0024
United Real Estate & Construction Co./H.L. Dean Plan; Elsinore Square	3221			JOE HAMMER	28-P-13	Building	Medium	1900	843296.0012

Historic Name	Addr# Low	Addr# High	Street Prefix	Street Name	Lot-and-Block	Resource Type	Integrity	Date	CRGIS Inventory ID#
United Real Estate & Construction Co./H.L. Dean Plan; Elsinore Square	3222			JOE HAMMER	28-P-26	Building	Medium	1900	843296.0023
United Real Estate & Construction Co./H.L. Dean Plan; Elsinore Square	3223			JOE HAMMER	28-P-12	Building	Medium	1900	843296.0011
United Real Estate & Construction Co./H.L. Dean Plan; Elsinore Square	3225			JOE HAMMER	28-P-11	Building	Medium	1900	843296.0010
United Real Estate & Construction Co./H.L. Dean Plan; Elsinore Square	3227			JOE HAMMER	28-P-10	Building	Medium	1900	843296.0009
United Real Estate and Construction Co./H.L. Dean Plan; The Craft Apartments	3229			JOE HAMMER	28-P-9	Building	Medium	1902	843296.0004
United Real Estate & Construction Co./H.L. Dean Plan	3100			KENNETT	28-P-113	Building	Medium	1901	843296.0081
United Real Estate & Construction Co./H.L. Dean Plan	3101			KENNETT	28-P-61	Building	Medium	1901	843296.0063

Historic Name	Addr# Low	Addr# High	Street Prefix	Street Name	Lot-and-Block	Resource Type	Integrity	Date	CRGIS Inventory ID#
United Real Estate & Construction Co./H.L. Dean Plan	3102			KENNETT	28-P-114	Building	Medium	1901	843296.0082
United Real Estate & Construction Co./H.L. Dean Plan	3103			KENNETT	28-P-60	Building	Medium	1901	843296.0062
United Real Estate & Construction Co./H.L. Dean Plan	3104			KENNETT	28-P-115	Building	Medium	1901	843296.0083
United Real Estate & Construction Co./H.L. Dean Plan	3105			KENNETT	28-P-59	Building	Low	1901	843296.0061
United Real Estate & Construction Co./H.L. Dean Plan	3107	3117		KENNETT	28-P-54	Building	Medium	C1907	843296.0060
United Real Estate & Construction Co./H.L. Dean Plan	3108			KENNETT	28-P-117	Building	Medium	1901	843296.0085
United Real Estate & Construction Co./H.L. Dean Plan	3110			KENNETT	28-P-118	Building	High	1901	843296.0086
United Real Estate & Construction Co./H.L. Dean Plan	3112			KENNETT	28-P-119	Building	Medium	1901	843296.0087

Historic Name	Addr# Low	Addr# High	Street Prefix	Street Name	Lot-and-Block	Resource Type	Integrity	Date	CRGIS Inventory ID#
United Real Estate & Construction Co./H.L. Dean Plan	3114			KENNETT	28-P-120	Building	Medium	1901	843296.0088
United Real Estate & Construction Co./H.L. Dean Plan	3116			KENNETT	28-P-121	Building	Medium	1901	843296.0089
United Real Estate & Construction Co./H.L. Dean Plan	3200			KENNETT	28-P-122	Building	Medium	1901	843296.0114
United Real Estate & Construction Co./H.L. Dean Plan; Kennett Square	3201			KENNETT	28-P-52	Building	Low	1900	843296.0046
United Real Estate & Construction Co./H.L. Dean Plan	3202			KENNETT	28-P-123	Building	Medium	1901	843296.0113
United Real Estate & Construction Co./H.L. Dean Plan; Kennett Square	3203			KENNETT	28-P-51	Building	Low	1900	843296.0045
United Real Estate & Construction Co./H.L. Dean Plan	3204			KENNETT	28-P-124	Building	Medium	1901	843296.0112
United Real Estate & Construction Co./H.L. Dean Plan; Kennett Square	3205			KENNETT	28-P-50	Building	Medium	1900	843296.0044

Historic Name	Addr# Low	Addr# High	Street Prefix	Street Name	Lot-and-Block	Resource Type	Integrity	Date	CRGIS Inventory ID#
United Real Estate & Construction Co./H.L. Dean Plan	3206			KENNETT	28-P-125	Building	Medium	1901	843296.0111
United Real Estate & Construction Co./H.L. Dean Plan; Kennett Square	3207			KENNETT	28-P-49	Building	Low	1900	843296.0042
United Real Estate & Construction Co./H.L. Dean Plan; Kennett Square	3209			KENNETT	28-P-48	Building	Low	1900	843296.0041
United Real Estate & Construction Co./H.L. Dean Plan; Kennett Square	3211			KENNETT	28-P-47	Building	Low	1900	843296.0040
United Real Estate & Construction Co./H.L. Dean Plan; Kennett Square	3213			KENNETT	28-P-46	Building	Low	1900	843296.0039
United Real Estate & Construction Co./H.L. Dean Plan; Kennett Square	3215			KENNETT	28-P-45	Building	Medium	1900	843296.0038
United Real Estate & Construction Co./H.L. Dean Plan; Kennett Square	3217			KENNETT	28-P-44	Building	Medium	1900	843296.0037

Historic Name	Addr# Low	Addr# High	Street Prefix	Street Name	Lot-and-Block	Resource Type	Integrity	Date	CRGIS Inventory ID#
United Real Estate & Construction Co./H.L. Dean Plan; Kennett Square	3219			KENNETT	28-P-43	Building	Medium	1900	843296.0036
United Real Estate & Construction Co./H.L. Dean Plan; Kennett Square	3221			KENNETT	28-P-42	Building	Medium	1900	843296.0035
United Real Estate & Construction Company/H.L. Dean Plan; Powerhouse	3223			KENNETT	28-P-41	Building	Low	1902	843296.0008
United Real Estate & Construction Co./H.L. Dean Plan				KENNETT	28-P-116	Site	n/a	n/a	843296.0084
United Real Estate and Construction Company/H.L. Dean Plan	331			LAWN	28-N-149	Building	Medium	1901	843296.0072
United Real Estate and Construction Company/H.L. Dean Plan	333			LAWN	28-N-150	Building	Medium	1901	843296.0071
United Real Estate and Construction Company/H.L. Dean Plan	335			LAWN	28-N-151	Building	Medium	1901	843296.0070
United Real Estate and Construction Company/H.L. Dean Plan	337			LAWN	28-N-152	Building	Medium	1901	843296.0069

Historic Name	Addr# Low	Addr# High	Street Prefix	Street Name	Lot-and-Block	Resource Type	Integrity	Date	CRGIS Inventory ID#
United Real Estate and Construction Company/H.L. Dean Plan	339			LAWN	28-N-153	Building	Medium	1901	843296.0068
United Real Estate and Construction Company/H.L. Dean Plan	341			LAWN	28-N-154	Building	Medium	1901	843296.0067
United Real Estate and Construction Company/H.L. Dean Plan	343			LAWN	28-N-155	Building	Medium	1901	843296.0066
United Real Estate and Construction Company/H.L. Dean Plan	345			LAWN	28-N-156	Building	Medium	1901	843296.0065
United Real Estate and Construction Company/H.L. Dean Plan	347			LAWN	28-N-157	Building	Low	1901	843296.0064
United Real Estate and Construction Company/H.L. Dean Plan	348			LAWN	28-N-158	Building	Medium	C1900	843296.0080
United Real Estate and Construction Company/H.L. Dean Plan	350			LAWN	28-N-159	Building	Medium	C1900	843296.0079
United Real Estate and Construction Company/H.L. Dean Plan	352			LAWN	28-N-160	Building	Medium	C1900	843296.0078

Historic Name	Addr# Low	Addr# High	Street Prefix	Street Name	Lot-and-Block	Resource Type	Integrity	Date	CRGIS Inventory ID#
United Real Estate and Construction Company/H.L. Dean Plan	354			LAWN	28-N-161	Building	Medium	C1900	843296.0077
United Real Estate & Construction Co./H.L. Dean Plan	356			LAWN	28-P-63	Building	Medium	C1900	843296.0076
United Real Estate & Construction Co./H.L. Dean Plan	357			LAWN	28-P-111	Building	Medium	C1900	843296.0110
United Real Estate & Construction Co./H.L. Dean Plan	358			LAWN	28-P-64	Building	Medium	C1900	843296.0075
United Real Estate & Construction Co./H.L. Dean Plan	359			LAWN	28-P-110	Building	Medium	C1900	843296.0109
United Real Estate & Construction Co./H.L. Dean Plan	360			LAWN	28-P-65	Building	Medium	C1900	843296.0074
United Real Estate & Construction Co./H.L. Dean Plan	362			LAWN	28-P-66	Building	Medium	C1900	843296.0073
United Real Estate & Construction Co./H.L. Dean Plan	363			LAWN	28-P-108	Building	Medium	C1900	843296.0107

Historic Name	Addr# Low	Addr# High	Street Prefix	Street Name	Lot-and-Block	Resource Type	Integrity	Date	CRGIS Inventory ID#
United Real Estate & Construction Co./H.L. Dean Plan	365			LAWN	28-P-107	Building	Medium	C1900	843296.0106
United Real Estate & Construction Co./H.L. Dean Plan	3101			NIAGARA	28-P-88	Building	Medium	1901	843296.0105
United Real Estate & Construction Co./H.L. Dean Plan	3103			NIAGARA	28-P-89	Building	Medium	1901	843296.0104
United Real Estate & Construction Co./H.L. Dean Plan	3105			NIAGARA	28-P-90	Building	Medium	1901	843296.0103
United Real Estate & Construction Co./H.L. Dean Plan	3107			NIAGARA	28-P-91	Building	Medium	1901	843296.0102
United Real Estate & Construction Co./H.L. Dean Plan	3109			NIAGARA	28-P-92	Building	Medium	1901	843296.0101
United Real Estate & Construction Co./H.L. Dean Plan	3111			NIAGARA	28-P-93	Building	High	1901	843296.0100
United Real Estate & Construction Co./H.L. Dean Plan	3113			NIAGARA	28-P-94	Building	Medium	1901	843296.0099

Historic Name	Addr# Low	Addr# High	Street Prefix	Street Name	Lot-and-Block	Resource Type	Integrity	Date	CRGIS Inventory ID#
United Real Estate & Construction Co./H.L. Dean Plan	3115			NIAGARA	28-P-95	Building	Medium	1901	843296.0098
United Real Estate & Construction Co./H.L. Dean Plan	3117			NIAGARA	28-P-96	Building	Medium	1901	843296.0097
United Real Estate & Construction Co./H.L. Dean Plan	3201			NIAGARA	28-P-146	Building	Low	1901	843296.0122
United Real Estate & Construction Co./H.L. Dean Plan	3203			NIAGARA	28-P-147	Building	Medium	1901	843296.0123
United Real Estate & Construction Co./H.L. Dean Plan	3205			NIAGARA	28-P-148	Building	Medium	1901	843296.0124
United Real Estate & Construction Co./H.L. Dean Plan	3207			NIAGARA	28-P-149	Building	Medium	1901	843296.0125
United Real Estate & Construction Co./H.L. Dean Plan	320			OPHELIA	28-N-61	Building	Medium	1901	843296.0047
United Real Estate & Construction Co./H.L. Dean Plan	322			OPHELIA	28-N-60	Building	Medium	1901	843296.0048

Historic Name	Addr# Low	Addr# High	Street Prefix	Street Name	Lot-and-Block	Resource Type	Integrity	Date	CRGIS Inventory ID#
United Real Estate & Construction Co./H.L. Dean Plan	324			OPHELIA	28-N-59	Building	Medium	1901	843296.0049
United Real Estate & Construction Co./H.L. Dean Plan	326			OPHELIA	28-N-58	Building	Medium	1901	843296.0050
United Real Estate & Construction Co./H.L. Dean Plan	328			OPHELIA	28-N-57	Building	Medium	1901	843296.0051
United Real Estate & Construction Co./H.L. Dean Plan	330			OPHELIA	28-N-56	Building	Medium	1901	843296.0052
United Real Estate & Construction Co./H.L. Dean Plan	332			OPHELIA	28-N-55	Building	Low	1901	843296.0053
United Real Estate & Construction Co./H.L. Dean Plan	334			OPHELIA	28-N-54	Building	Medium	1901	843296.0054
United Real Estate & Construction Co./H.L. Dean Plan	336			OPHELIA	28-P-57	Building	Medium	1901	843296.0055
United Real Estate & Construction Co./H.L. Dean Plan	338			OPHELIA	28-P-56	Building	Medium	1901	843296.0056

Historic Name	Addr# Low	Addr# High	Street Prefix	Street Name	Lot-and-Block	Resource Type	Integrity	Date	CRGIS Inventory ID#
United Real Estate & Construction Co./H.L. Dean Plan	340			OPHELIA	28-P-55	Building	Medium	1901	843296.0057
United Real Estate & Construction Co./H.L. Dean Plan	342			OPHELIA	28-P-54	Building	Medium	1901	843296.0058
United Real Estate & Construction Co./H.L. Dean Plan	344			OPHELIA	28-P-54	Building	Medium	1901	843296.0059
United Real Estate & Construction Co./H.L. Dean Plan	350			OPHELIA	28-P-104	Building	Medium	1901	843296.0090
United Real Estate & Construction Co./H.L. Dean Plan	351			OPHELIA	28-P-138	Building	Medium	1901	843296.0115
United Real Estate & Construction Co./H.L. Dean Plan	352			OPHELIA	28-P-103	Building	Medium	1901	843296.0091
United Real Estate & Construction Co./H.L. Dean Plan	353			OPHELIA	28-P-139	Building	Medium	1901	843296.0116
United Real Estate & Construction Co./H.L. Dean Plan	354			OPHELIA	28-P-102	Building	Medium	1901	843296.0092

Historic Name	Addr# Low	Addr# High	Street Prefix	Street Name	Lot-and-Block	Resource Type	Integrity	Date	CRGIS Inventory ID#
United Real Estate & Construction Co./H.L. Dean Plan	355			OPHELIA	28-P-140	Building	Medium	1901	843296.0117
United Real Estate & Construction Co./H.L. Dean Plan	356			OPHELIA	28-P-101	Building	Medium	1901	843296.0093
United Real Estate & Construction Co./H.L. Dean Plan	357			OPHELIA	28-P-141	Building	Medium	1901	843296.0118
United Real Estate & Construction Co./H.L. Dean Plan	358			OPHELIA	28-P-100	Building	Medium	1901	843296.0094
United Real Estate & Construction Co./H.L. Dean Plan	359			OPHELIA	28-P-142	Building	Medium	1901	843296.0119
United Real Estate & Construction Co./H.L. Dean Plan	360			OPHELIA	28-P-99	Building	Medium	1901	843296.0095
United Real Estate & Construction Co./H.L. Dean Plan	361			OPHELIA	28-P-143	Building	Medium	1901	843296.0120
United Real Estate & Construction Co./H.L. Dean Plan	362			OPHELIA	28-P-98	Building	Medium	1901	843296.0096

Historic Name	Addr# Low	Addr# High	Street Prefix	Street Name	Lot-and-Block	Resource Type	Integrity	Date	CRGIS Inventory ID#
United Real Estate & Construction Co./H.L. Dean Plan	363			OPHELIA	28-P-144	Building	Medium	1901	843296.0121

VACANT RESOURCES

Historic Name	Addr# Low	Addr # High	Street Prefix	Street Name	Lot-and-Block	Resource Type	Integrity	Date	CRGIS Inventory ID#
United Real Estate & Construction Co./H.L. Dean Plan	361			LAWN	28-P-109	n/a	n/a	n/a	843296.0108

THIS PAGE INTENTIONALLY LEFT BLANK

Table 9: Resources in Hardie Brothers Block Historic District (Recommended Eligible)

Historic Name	Addr# Low	Addr# High	Street Prefix	Street Name	Lot-and-Block	Resource Type	Integrity	Date	CRGIS Inventory ID#
Hardie Brothers Block; Tout Hardie	3454			BATES	28-L-346	Building	Medium	1908	843295.0002
Hardie Brothers Block	3456			BATES	28-L-345	Building	Medium	1908	843295.0003
Hardie Brothers Block	3458			BATES	28-L-344	Building	Medium	1908	843295.0004
Hardie Brothers Block	3460			BATES	28-L-343	Building	Medium	1908	843295.0005
Hardie Brothers Block	3462			BATES	28-L-342	Building	High	1908	843295.0006
Hardie Brothers Block	3464			BATES	28-L-341	Building	Low	1908	843295.0007
Hardie Brothers Block	3466			BATES	28-L-340	Building	High	1908	843295.0008
Hardie Brothers Block	3468			BATES	28-L-339	Building	Medium	1908	843295.0009
Hardie Brothers Block	3470			BATES	28-L-339	Building	Low	1908	843295.0010
Hardie Brothers Block	403			MCKEE	28-L-337	Building	Medium	1908	843295.0024
Hardie Brothers Block	405			MCKEE	28-L-337	Building	Medium	1908	843295.0023
Hardie Brothers Block	407			MCKEE	28-L-337	Building	Medium	1908	843295.0022
Hardie Brothers Block	409			MCKEE	28-L-337	Building	Medium	1908	843295.0021
Hardie Brothers Block	3462			SAINT JAMES	28-L-334	Building	Medium	C1908	843295.0020
Hardie Brothers Block	3464			SAINT JAMES	28-L-333	Building	Medium	C1908	843295.0019
Hardie Brothers Block	3466			SAINT JAMES	28-L-332	Building	Low	C1908	843295.0018
Hardie Brothers Block; Tout Hardie	400			SEMPLE	28-L-302	Building	Medium	1908	843295.0011
Hardie Brothers Block	402			SEMPLE	28-L-303	Building	Medium	C1908	843295.0012
Hardie Brothers Block	404			SEMPLE	28-L-303	Building	Medium	C1908	843295.0013
Hardie Brothers Block	406			SEMPLE	28-L-303	Building	Medium	C1908	843295.0014

Historic Name	Addr# Low	Addr# High	Street Prefix	Street Name	Lot-and-Block	Resource Type	Integrity	Date	CRGIS Inventory ID#
Hardie Brothers Block	408			SEMPLE	28-L-303	Building	Low	C1908	843295.0015
Hardie Brothers Block	410			SEMPLE	28-L-303	Building	Low	C1908	843295.0016
Hardie Brothers Block	412			SEMPLE	28-L-303	Building	Medium	C1908	843295.0017

Table 10: Resources in Automobile Row Historic District (Recommended Eligible).

Historic Name	Addr# Low	Addr# High	Street Prefix	Street Name	Lot-and-Block	Resource Type	Integrity	Date	CRGIS Inventory ID#
Pittsburgh Paige Company; Fisk Tire Company	4627			BAUM	26-S-141	Building	Low	1917	843297.0010
Samson Motor Company	4643			BAUM	26-S-225	Building	Medium	1919	843297.0003
Kaufmann-Baer Garage	4653			BAUM	26-S-218	Building	Low	1918	843297.0002
Oakland Motor Car Company	400		N	CRAIG	26-S-45	Building	Medium	1913	843297.0018
Franklin Automobile Company of Pittsburgh	408		N	CRAIG	26-S-45	Building	Medium	1912	843297.0024
B.F. Goodrich Rubber Company (410); Kelly-Springfield Tire Co. (416)	410	416	N	CRAIG	26-S-50	Building	Medium	1912	843297.0020
Van Kleeck Motor Company	420		N	CRAIG	26-S-51-1	Building	Low	C1913	843297.0022
McKinley-Gregg Auto Company; Evans-Morrow Motor Company	425		N	CRAIG	26-L-104	Building	Medium	C1920	843297.0021
Nash Motor Company of Pittsburgh	428		N	CRAIG	26-S-57	Building	Medium	C1920	843297.0019
Oldsmobile Company of Pittsburgh	424			GOLD	26-S-54-1	Building	Medium	C1920	843297.0023
American Roller Bearing Company	416			MELWOOD	26-S-236	Building	Medium	1916	843297.0004
Chevrolet Motor Company	419			MELWOOD	26-S-135	Building	Medium	C1920	843297.0011
American Roller Bearing Company	420			MELWOOD	26-S-238	Building	Medium	1936	843297.0005
Gabriel Snubber Sales & Service Company	434			MELWOOD	26-S-241	Building	Low	1925	843297.0006
Overman Cushion Tire Company	435			MELWOOD	26-S-133	Building	Medium	1923	843297.0012

Historic Name	Addr# Low	Addr# High	Street Prefix	Street Name	Lot-and-Block	Resource Type	Integrity	Date	CRGIS Inventory ID#
Automobile Row	435			MELWOOD	26-S-130	Site	n/a	n/a	843297.0013
	445			MELWOOD	26-S-127	Building	High	C1930	843297.0014
The White Motor Company	450			MELWOOD	26-M-65	Building	Medium	1917	843297.0007
USL Storage Battery Service; Keelan-Lyons Company	451			MELWOOD	26-M-52	Building	Medium	1920	843297.0015
Hyman Blum Company	460			MELWOOD	26-M-70	Building	High	1946	843297.0008
Oldsmobile Service and Parts Department Annex	461			MELWOOD	26-M-56	Building	Medium	1930	843297.0016
Gardner Display Company	477			MELWOOD	26-L-27	Building	Medium	1936	843297.0017
Pittsburgh Taxi Cab Company Garage	480			MELWOOD	26-M-80	Building	Medium	1920	843297.0009

Table 11: Resources in McKee Place Historic District (Recommended Eligible).

Historic Name	Addr# Low	Addr# High	Street Prefix	Street Name	Lot-and-Block	Resource Type	Integrity	Date	CRGIS Inventory ID#
	368			MCKEE	28-L-59	Building	Medium	1914	005452.0011
	370			MCKEE	28-L-58	Building	Medium	1914	005452.0010
	372			MCKEE	28-L-46	Building	Medium	1914	005452.0002
	374			MCKEE	28-L-56	Building	Medium	1914	005452.0008
	376			MCKEE	28-L-55	Building	Medium	1914	005452.0007
	378			MCKEE	28-L-49	Building	Medium	1914	005452.0006
	380			MCKEE	28-L-48	Building	Medium	1914	005452.0005
	382			MCKEE	28-L-46-A	Building	Medium	1914	005452.0003
	372-1/2			MCKEE	28-L-57	Building	Medium	1914	005452.0009
	378-1/2			MCKEE	28-L-47	Building	Medium	1914	005452.0004

THIS PAGE INTENTIONALLY LEFT BLANK

Table 12: Newly Surveyed Resources

Historic Name	Addr# Low	Addr# High	Street Prefix	Street Name	Lot-and-Block	Resource Type	Integrity	CRGIS Inventory ID#
	2135			5TH	11-F-160	Building	High	843445.0001
	2139			5TH	11-G-31	Building	Low	843448.0001
	2201			5TH	11-G-51	Site	n/a	n/a
	2203			5TH	11-G-52	Site	n/a	n/a
	2205			5TH	11-G-53	Site	n/a	n/a
	2211			5TH	11-G-55	Building	Medium	843449.0001
J. Delp & Sons	2223			5TH	11-G-56	Building	Medium	843450.0001
	2227			5TH	11-L-72	Building	Medium	843464.0001
	2231			5TH	11-G-62	Building	Medium	843451.0001
	2327			5TH	11-L-43	Building	Medium	843462.0001
	2340			5TH	11-L-96	Building	Low	843465.0001
	2637			5TH	28-J-11	Building	Medium	843644.0001
Curran Hall	3333			5TH	28-E-99	Building	Medium	843312.0008
Dougherty Hall	3333			5TH	28-E-110	Building	Medium	843312.0009
Frances Warde Hall	3333			5TH	28-E-110	Building	Medium	843312.0010
Antonian Hall	3333			5TH	28-E-116	Building	Medium	843312.0011
Grace Library; University Commons	3333			5TH	28-E-120	Building	Medium	843312.0012
St. Joseph Hall	3333			5TH	28-E-120	Building	Medium	843312.0013
Tiernan Hall	3333			5TH	28-E-122	Building	Medium	843312.0014
Mount Mercy Powerhouse/Aidan Hall	3333			5TH	28-E-126	Building	Low	843312.0016
Trinity Hall	3333			5TH	28-E-126	Building	High	843312.0018
McCauley Hall	3333			5TH	28-E-126	Building	High	843312.0019
Aquinas Hall	3333			5TH	28-E-137	Building	Medium	843312.0020
Montefiore Nurses' Home; Kaufmann Medical Building	3471			5TH	28-F-25	Building	Medium	843524.0001
	3500			5TH	28-F-32	Building	Medium	843525.0001
	3508			5TH	28-B-76	Building	Medium	005460.0005
	3510			5TH	28-B-77	Building	High	005460.0002
	3514			5TH	28-B-79	Building	Medium	843490.0001
	3516			5TH	28-B-80	Building	Medium	843491.0001
Keystone Building	3520			5TH	28-B-82	Building	Medium	843492.0001
	3524			5TH	28-B-84	Building	Medium	843493.0001
	3600			5TH	28-B-86	Building	Medium	843494.0001

Historic Name	Addr# Low	Addr# High	Street Prefix	Street Name	Lot-and-Block	Resource Type	Integrity	CRGIS Inventory ID#
	3602			5TH	28-B-87	Building	Medium	843496.0001
	3604			5TH	28-B-88	Building	Medium	843497.0001
	3606			5TH	28-B-89	Building	Medium	843498.0001
	3608			5TH	28-B-90	Building	Medium	843393.0002
	3610			5TH	28-B-91	Building	Medium	843393.0003
	3612			5TH	28-B-91	Building	Medium	843499.0001
	3614			5TH	28-B-93	Building	Medium	843500.0001
	3616	3618		5TH	28-B-94	Building	Medium	843501.0001
	4630			5TH	52-J-138	Building	Low	843757.0001
	4634			5TH	52-J-122	Site	n/a	n/a
C.L. Magee Houses				5TH	11-L-54	Site	n/a	843310.0012
	6			ALLEQUIPPA	11-G-139	Building	Medium	843455.0001
	7			ALLEQUIPPA	11-G-156	Building	Medium	843460.0001
	10			ALLEQUIPPA	11-G-142	Building	Low	843456.0001
	12			ALLEQUIPPA	11-G-143	Building	Low	843457.0001
	14			ALLEQUIPPA	11-G-144	Building	Medium	843458.0001
	18			ALLEQUIPPA	11-G-146	Building	Low	843459.0001
	219	223		ATWOOD	28-C-185	Building	Medium	843522.0001
	229			ATWOOD	28-G-203	Building	Medium	843615.0001
	233			ATWOOD	28-G-205	Building	High	843617.0001
	235			ATWOOD	28-G-205	Building	Medium	843616.0001
	237			ATWOOD	28-G-205	Building	Medium	843618.0001
	239			ATWOOD	28-G-208	Building	Low	843619.0001
	241			ATWOOD	28-G-209	Building	Low	843338.0002
	243			ATWOOD	28-G-210	Building	Low	843338.0003
	245			ATWOOD	28-G-211	Building	Low	843338.0004
	246			ATWOOD	28-G-189	Building	Medium	843614.0001
	247			ATWOOD	28-G-212	Building	Low	843338.0005
	248			ATWOOD	28-G-188	Building	High	843613.0001
	250			ATWOOD	28-G-187	Building	Medium	843612.0001
	251	253		ATWOOD	28-G-214	Building	High	843620.0001
	252			ATWOOD	28-G-186	Building	High	843611.0001
	254			ATWOOD	28-G-185	Building	High	843610.0001
	255			ATWOOD	28-G-216	Building	Low	843621.0001
	257			ATWOOD	28-G-217	Building	Low	843622.0001
	259			ATWOOD	28-G-218	Building	High	843623.0001
	260			ATWOOD	28-G-183	Building	Medium	843609.0001
	261	265		ATWOOD	28-G-288	Building	Medium	843633.0001
	300			ATWOOD	28-G-182	Building	Medium	843608.0001
	302			ATWOOD	28-G-181	Building	Low	843342.0002

Historic Name	Addr# Low	Addr# High	Street Prefix	Street Name	Lot-and-Block	Resource Type	Integrity	CRGIS Inventory ID#
	304			ATWOOD	28-G-178	Building	Medium	843342.0003
	305			ATWOOD	28-G-221	Building	Medium	843624.0001
	306			ATWOOD	28-G-177	Building	High	843606.0001
	308			ATWOOD	28-G-176	Building	Medium	843604.0001
	309			ATWOOD	28-G-225	Building	Medium	843343.0003
	310			ATWOOD	28-G-175	Building	Low	843603.0001
	311			ATWOOD	28-G-225	Building	Low	843343.0002
	312			ATWOOD	28-G-174	Building	Medium	843602.0001
	313			ATWOOD	28-G-227-1	Building	Low	843347.0002
	314			ATWOOD	28-G-173	Building	Medium	843601.0001
	315			ATWOOD	28-G-228	Building	Low	843347.0003
	316			ATWOOD	28-G-172	Building	Medium	843600.0001
	317			ATWOOD	28-G-229	Building	Low	843625.0001
	318			ATWOOD	28-G-171	Building	Low	843599.0001
	319			ATWOOD	28-G-230	Building	Low	843352.0002
	320			ATWOOD	28-G-170	Building	Medium	843598.0001
	321			ATWOOD	28-G-231	Building	Medium	843352.0003
	323			ATWOOD	28-G-232	Building	Medium	843352.0004
	324			ATWOOD	28-G-168	Building	Medium	843596.0001
	325			ATWOOD	28-G-233	Building	Low	843362.0002
	326			ATWOOD	28-G-167	Building	Medium	843595.0001
	327			ATWOOD	28-G-274	Building	Low	843362.0004
Oakland Hand Laundry	328			ATWOOD	28-G-166	Building	Medium	843594.0001
	329			ATWOOD	28-G-274	Building	Low	843362.0003
	330			ATWOOD	28-G-165	Building	Medium	843593.0001
	331			ATWOOD	28-G-235	Building	Low	843626.0001
	332			ATWOOD	28-G-164	Building	Low	843592.0001
	333			ATWOOD	28-G-236	Building	Low	843627.0001
	334			ATWOOD	28-G-163	Building	Low	843591.0001
	335			ATWOOD	28-G-237	Building	Low	843628.0001
	336			ATWOOD	28-G-162	Building	Low	843590.0001
	337			ATWOOD	28-G-238	Building	Low	843629.0001
	339			ATWOOD	28-G-239	Building	Low	843366.0002
	340			ATWOOD	28-G-161	Building	Low	843369.0003
	341			ATWOOD	28-G-240	Building	Medium	843366.0003
	342			ATWOOD	28-G-160	Building	Low	843369.0002
Carrie M. Graver Houses	343			ATWOOD	28-G-241	Building	Low	843304.0002

Historic Name	Addr# Low	Addr# High	Street Prefix	Street Name	Lot-and-Block	Resource Type	Integrity	CRGIS Inventory ID#
	344			ATWOOD	28-G-159	Building	Medium	843589.0001
Carrie M. Graver Houses	345			ATWOOD	28-G-242	Building	Medium	843304.0003
	346			ATWOOD	28-G-158	Building	Low	843588.0001
Carrie M. Graver Houses	347			ATWOOD	28-G-243	Building	Medium	843304.0004
	348			ATWOOD	28-G-157	Site	n/a	n/a
Carrie M. Graver Houses	349			ATWOOD	28-G-244	Building	Low	843304.0005
	350			ATWOOD	28-G-156	Building	Medium	843587.0001
Carrie M. Graver Houses	351			ATWOOD	28-G-245	Building	Medium	843304.0006
Carrie M. Graver Houses	353			ATWOOD	28-G-246	Building	Medium	843304.0007
	354			ATWOOD	28-G-154	Building	Medium	843385.0002
	355			ATWOOD	28-G-247	Building	Medium	843386.0002
	356			ATWOOD	28-G-154	Building	Medium	843385.0003
	357			ATWOOD	28-G-248	Building	Medium	843386.0003
	358			ATWOOD	28-G-152	Building	Low	843389.0005
	360			ATWOOD	28-G-151	Building	Low	843389.0004
	361			ATWOOD	28-G-249	Building	Medium	843630.0001
	362			ATWOOD	28-G-150	Building	Low	843389.0003
	363			ATWOOD	28-G-251	Building	Medium	843396.0003
	364			ATWOOD	28-G-149	Building	Low	843389.0002
	365			ATWOOD	28-G-251	Building	Medium	843396.0002
William Henry Store and Dwelling	366			ATWOOD	28-L-229	Building	Medium	843674.0001
	367			ATWOOD	28-G-253	Building	Medium	843631.0001
	402			ATWOOD	28-L-254	Building	Low	843679.0001
	404			ATWOOD	28-L-250	Building	Low	843410.0003
	406			ATWOOD	28-L-249	Building	Low	843410.0002
	407			ATWOOD	28-M-50	Building	Medium	843411.0006
	408	410		ATWOOD	28-L-248	Building	Low	843678.0001
	409			ATWOOD	28-M-49-A	Building	Low	843411.0003
	411			ATWOOD	28-M-49	Building	Medium	843411.0005
	413			ATWOOD	28-M-48	Building	Low	843411.0002
	414			ATWOOD	28-M-53	Building	Medium	843711.0001
	415			ATWOOD	28-M-47	Building	Medium	843411.0004
	417			ATWOOD	28-M-46	Building	Medium	843709.0001
	419			ATWOOD	28-M-44	Building	Low	843414.0003

Historic Name	Addr# Low	Addr# High	Street Prefix	Street Name	Lot-and-Block	Resource Type	Integrity	CRGIS Inventory ID#
	421			ATWOOD	28-M-43	Building	Low	843414.0002
Linda M. Beck Double Houses	422			ATWOOD	28-M-55	Building	Medium	843416.0002
	424			ATWOOD	28-M-56	Building	Medium	843712.0001
	425			ATWOOD	28-M-41	Building	Low	843418.0005
	426	428		ATWOOD	28-M-57	Building	Medium	843713.0001
	427			ATWOOD	28-M-40	Building	Low	843418.0004
	429			ATWOOD	28-M-39	Building	Low	843418.0003
The Hartford	430			ATWOOD	28-M-62	Building	Medium	843715.0001
	431			ATWOOD	28-M-38	Building	Low	843418.0002
	435			ATWOOD	28-M-37	Building	Medium	843708.0001
	436			ATWOOD	28-M-68	Building	Medium	843718.0001
	437	439		ATWOOD	28-M-32	Building	Low	843707.0001
	438			ATWOOD	28-M-69	Building	Medium	843719.0001
	449			ATWOOD	28-M-29	Building	Medium	843706.0001
Linda M. Beck Double Houses	422-1/2			ATWOOD	28-M-55-A	Building	Medium	843416.0003
	1			AYERS	29-B-44	Building	Low	843741.0001
	2			AYERS	29-B-24	Building	Medium	843740.0001
	3401			BATES	28-R-353	Building	Low	843368.0004
	3403			BATES	28-R-354	Building	Low	843368.0005
	3405			BATES	28-R-355	Building	Low	843368.0006
	3407			BATES	28-R-356	Building	Low	843368.0007
	3409			BATES	28-R-357	Building	Low	843368.0008
	3411			BATES	28-R-358	Building	Low	843368.0009
	3413			BATES	28-R-359	Building	Low	843368.0010
	3415			BATES	28-R-360	Building	Low	843368.0011
	3417			BATES	28-R-361	Building	Low	843368.0012
	3419			BATES	28-R-362	Building	Low	843368.0013
	3421			BATES	28-L-5	Building	Low	843368.0002
Linden Apartments	3430			BATES	28-L-371	Building	Low	843372.0002
	3437			BATES	28-L-44	Building	Medium	843373.0002
	3439			BATES	28-L-45	Building	Medium	843373.0003
Linden Apartments	3440			BATES	28-L-371	Building	Medium	843372.0003
Andover Apartments	3450			BATES	28-L-371	Building	Medium	843376.0003
Rosemont Apartments	3452			BATES	28-L-371	Building	Medium	843376.0002
Hardie Brothers Block; Tout Hardie	3454			BATES	28-L-346	Building	Medium	843295.0002

Historic Name	Addr# Low	Addr# High	Street Prefix	Street Name	Lot-and-Block	Resource Type	Integrity	CRGIS Inventory ID#
Hardie Brothers Block	3456			BATES	28-L-345	Building	Medium	843295.0003
Hardie Brothers Block	3458			BATES	28-L-344	Building	Medium	843295.0004
Hardie Brothers Block	3460			BATES	28-L-343	Building	Medium	843295.0005
Hardie Brothers Block	3462			BATES	28-L-342	Building	High	843295.0006
Hardie Brothers Block	3464			BATES	28-L-341	Building	Low	843295.0007
Hardie Brothers Block	3466			BATES	28-L-340	Building	High	843295.0008
Hardie Brothers Block	3468			BATES	28-L-339	Building	Medium	843295.0009
Hardie Brothers Block	3470			BATES	28-L-339	Building	Low	843295.0010
	3602			BATES	28-L-271	Building	Low	843390.0003
	3604			BATES	28-L-270	Building	Low	843390.0002
Fred McAllister House	3606			BATES	28-L-269	Building	Medium	843684.0001
	3608			BATES	28-L-268	Building	Low	843683.0001
Alexander Boddie Duplex	3612			BATES	28-L-265	Building	Medium	843682.0001
	3614			BATES	28-L-264	Building	Low	843681.0001
	3616			BATES	28-L-263	Building	Low	843395.0002
	3618			BATES	28-L-261	Building	Medium	843395.0003
	3620			BATES	28-L-259	Building	Medium	843680.0001
	3706			BATES	28-H-42	Building	Low	843641.0001
Julia Scheibler House	3708			BATES	28-H-43	Building	Medium	843642.0001
John Lauler Rowhouses	3826			BATES	28-H-70	Building	Medium	843408.0002
John Lauler Rowhouses	3828			BATES	28-H-70-A	Building	Medium	843408.0003
John Lauler Rowhouses	3830			BATES	28-H-71	Building	Medium	843408.0004
John Lauler Rowhouses	3832			BATES	28-H-72	Building	Medium	843408.0005
Pittsburgh Paige Company; Fisk Tire Company	4627			BAUM	26-S-141	Building	Low	843297.0010
Samson Motor Company	4643			BAUM	26-S-225	Building	Medium	843297.0003

Historic Name	Addr# Low	Addr# High	Street Prefix	Street Name	Lot-and-Block	Resource Type	Integrity	CRGIS Inventory ID#
Kaufmann-Baer Garage	4653			BAUM	26-S-218	Building	Low	843297.0002
	4612			BAYARD	27-H-229	Building	Medium	843481.0001
John D. O'Donnell Double House	5			BEELEN	11-G-160	Building	Low	843426.0002
John D. O'Donnell Double House	7			BEELEN	11-G-160	Building	Low	843426.0003
	54			BEELEN	11-M-100	Building	Medium	843466.0001
C.L. Magee Houses	2312			BEELEN	11-L-59	Building	Medium	843310.0015
C.L. Magee Houses	2314			BEELEN	11-L-58	Building	Medium	843310.0013
C.L. Magee Houses	2316			BEELEN	11-L-58	Building	Medium	843310.0014
	3201			BLVD OF THE ALLIES	28-J-275	Site	n/a	n/a
United Real Estate and Construction Company/H.L. Dean Plan	3250			BLVD OF THE ALLIES	28-P-3	Building	Low	843296.0002
Wilmot Place	3501			BLVD OF THE ALLIES	28-R-248	Building	Low	843308.0026
Wilmot Place	3505			BLVD OF THE ALLIES	28-R-250	Building	Low	843308.0028
Wilmot Place	3507			BLVD OF THE ALLIES	28-R-251	Building	Medium	843308.0029
Wilmot Place	3509			BLVD OF THE ALLIES	28-R-252	Building	Medium	843308.0030
Wilmot Place	3515			BLVD OF THE ALLIES	28-R-255	Building	Medium	843308.0033
Wilmot Place	3517	3519		BLVD OF THE ALLIES	28-R-256	Site	n/a	843308.0034
Wilmot Place	3529			BLVD OF THE ALLIES	28-R-214	Building	Low	843308.0040
	3400			BOULEVARD OF THE ALLIES	28-R-342	Building	Medium	843728.0001
St. Lorenzo di Gamberale Mutual Benefit Association	379		S	BOUQUET	28-H-185	Building	Medium	843643.0001
John Dimling Development: The Walter Apartments	382		S	BOUQUET	28-H-80	Building	Medium	843306.0006
	1			CABLE	28-M-88	Building	Medium	843326.0003
	3			CABLE	28-M-86	Building	Low	843326.0002
	7			CABLE	28-M-84	Building	Medium	843429.0003

Historic Name	Addr# Low	Addr# High	Street Prefix	Street Name	Lot-and-Block	Resource Type	Integrity	CRGIS Inventory ID#
	8			CABLE	28-M-65	Building	Low	843430.0004
	9			CABLE	28-M-83	Building	Low	843429.0002
	10			CABLE	28-M-64	Building	Low	843430.0003
	12			CABLE	28-M-63	Building	Low	843430.0002
The Keystone	14			CABLE	28-M-61	Building	Medium	843714.0001
	3507			CABLE	28-L-290	Building	Medium	843687.0001
Hardie Apartments	3508			CABLE	28-M-95	Building	Medium	843380.0003
Oakland Exp. & Trans. Co.	3595			CABLE	28-L-289	Building	Low	843686.0001
	3597			CABLE	28-L-286	Building	Low	843685.0001
Edward Goldberg House	4415			CENTRE	27-C-309	Building	High	843471.0001
The Colonnade	4632			CENTRE	27-D-241	Building	Medium	843473.0001
Coltart Square	204			COLTART	28-F-265	Building	Medium	843319.0002
Coltart Square	205			COLTART	28-F-278	Building	Medium	843319.0013
Coltart Square	206			COLTART	28-F-266	Building	Medium	843319.0003
Coltart Square	207			COLTART	28-F-277	Building	Medium	843319.0012
Coltart Square	208			COLTART	28-F-267	Building	Medium	843319.0004
Coltart Square	209			COLTART	28-F-276	Building	Medium	843319.0011
Coltart Square	210			COLTART	28-F-268	Building	Medium	843319.0005
Coltart Square	211			COLTART	28-F-275	Building	Medium	843319.0010
Coltart Square	212			COLTART	28-K-23	Building	Medium	843319.0018
Coltart Square	213			COLTART	28-F-274	Building	Medium	843319.0009
Coltart Square	214			COLTART	28-K-25	Building	Medium	843319.0019
Coltart Square	215			COLTART	28-F-273	Building	Medium	843319.0008
Coltart Square	216			COLTART	28-K-25	Building	Medium	843319.0021
Coltart Square	217			COLTART	28-F-272	Building	Medium	843319.0007
Coltart Square	218			COLTART	28-K-25	Building	Medium	843319.0020
Coltart Square	219			COLTART	28-F-271	Building	Medium	843319.0006
Coltart Square	220			COLTART	28-K-30	Building	Medium	843319.0022
Coltart Square	221			COLTART	28-K-21	Building	Medium	843319.0017
Coltart Square	222			COLTART	28-K-31	Building	Medium	843319.0023
Coltart Square	223			COLTART	28-K-20	Building	Medium	843319.0016
	224			COLTART	28-K-32	Building	Medium	843334.0002
Coltart Square	225			COLTART	28-K-19	Building	Medium	843319.0015
	226			COLTART	28-K-33	Building	Medium	843334.0003
Coltart Square	227			COLTART	28-K-18	Building	Low	843319.0014
	228			COLTART	28-K-34	Building	Medium	843334.0004
	392			COLTART	28-L-7	Building	Low	843368.0003

Historic Name	Addr# Low	Addr# High	Street Prefix	Street Name	Lot-and-Block	Resource Type	Integrity	CRGIS Inventory ID#
United Real Estate and Construction Company/H.L. Dean Plan; The Swearinger Apartments	306			CRAFT	28-P-33	Building	Medium	843296.0006
	352			CRAFT	28-P-162	Site	n/a	n/a
	354			CRAFT	28-P-163	Site	n/a	n/a
	356			CRAFT	28-P-164	Site	n/a	n/a
Craig Hall	200		S	CRAIG	52-J-154	Building	Low	843758.0001
	201		S	CRAIG	52-J-174	Building	Medium	843764.0001
	203		S	CRAIG	52-J-173	Building	Medium	843763.0001
Virgil Cantini Home and Studio	205		S	CRAIG	52-J-172	Building	Medium	843762.0001
	214		S	CRAIG	52-J-164	Building	Low	843760.0001
	303		S	CRAIG	52-J-342	Building	Medium	843785.0001
	305		S	CRAIG	52-J-342	Building	Low	843784.0001
	317		S	CRAIG	52-N-269	Building	Medium	843350.0003
	319		S	CRAIG	52-N-267	Building	Medium	843350.0002
Oakland Motor Car Company	400		N	CRAIG	26-S-45	Building	Medium	843297.0018
	400		S	CRAIG	52-N-16	Building	Medium	843786.0001
	404		S	CRAIG	52-N-18	Building	Low	843787.0001
	406		S	CRAIG	52-N-18	Building	Low	843788.0001
	407		S	CRAIG	52-N-265	Building	Low	843796.0001
Franklin Automobile Company of Pittsburgh	408		N	CRAIG	26-S-45	Building	Medium	843297.0024
B.F. Goodrich Rubber Company (410); Kelly-Springfield Tire Co. (416)	410	416	N	CRAIG	26-S-50	Building	Medium	843297.0020
	410		S	CRAIG	52-N-20	Building	Medium	843789.0001
	411		S	CRAIG	52-N-262	Building	Medium	843795.0001
	412	420	S	CRAIG	52-N-23	Building	Low	843790.0001
	413		S	CRAIG	52-N-261	Building	Medium	843794.0001
Van Kleeck Motor Company	420		N	CRAIG	26-S-51-1	Building	Low	843297.0022

Historic Name	Addr# Low	Addr# High	Street Prefix	Street Name	Lot-and-Block	Resource Type	Integrity	CRGIS Inventory ID#
McKinley-Gregg Auto Company; Evans-Morrow Motor Company	425		N	CRAIG	26-L-104	Building	Medium	843297.0021
Nash Motor Company of Pittsburgh	428		N	CRAIG	26-S-57	Building	Medium	843297.0019
	328-1/2		N	CRAIG	27-D-136	Building	Low	005664.0003
Oakland Court/Dawson Court	1			DAWSON	29-C-346	Building	Medium	843300.0029
Oakland Court/Dawson Court	2			DAWSON	29-C-345	Building	Medium	843300.0028
Oakland Court/Dawson Court	3			DAWSON	29-C-348	Building	Medium	843300.0030
Oakland Court/Dawson Court	4			DAWSON	29-C-342	Building	Medium	843300.0027
Oakland Court/Dawson Court	5			DAWSON	29-C-349	Building	Medium	843300.0031
Oakland Court/Dawson Court	6			DAWSON	29-C-341	Building	Medium	843300.0026
Oakland Court/Dawson Court	7			DAWSON	29-C-350	Building	Medium	843300.0032
Oakland Court/Dawson Court	8			DAWSON	29-C-340	Building	Medium	843300.0025
Oakland Court/Dawson Court	9			DAWSON	29-C-351	Building	Medium	843300.0033
Oakland Court/Dawson Court	10			DAWSON	29-C-339	Building	Medium	843300.0024
Oakland Court/Dawson Court	11			DAWSON	29-C-352	Building	Medium	843300.0034
Oakland Court/Dawson Court	12			DAWSON	29-C-338	Building	Medium	843300.0023

Historic Name	Addr# Low	Addr# High	Street Prefix	Street Name	Lot-and-Block	Resource Type	Integrity	CRGIS Inventory ID#
Oakland Court/Dawson Court	13			DAWSON	29-C-353	Building	Medium	843300.0035
Oakland Court/Dawson Court	14			DAWSON	29-C-337	Building	Medium	843300.0022
Oakland Court/Dawson Court	15			DAWSON	29-C-354	Building	Medium	843300.0036
Oakland Court/Dawson Court	16			DAWSON	29-C-336	Building	Medium	843300.0021
Oakland Court/Dawson Court	17			DAWSON	29-C-355	Building	Medium	843300.0037
Oakland Court/Dawson Court	18			DAWSON	29-C-335	Building	Medium	843300.0020
Oakland Court/Dawson Court	19			DAWSON	29-C-356	Building	Medium	843300.0038
Oakland Court/Dawson Court	20			DAWSON	29-C-334	Building	Medium	843300.0019
R.S. Davis House	3201			DAWSON	29-G-247	Building	Low	843750.0001
J.P. Greer House	3213			DAWSON	29-G-261	Building	Medium	843752.0001
	3215			DAWSON	29-G-260	Building	Medium	843751.0001
	3224			DAWSON	29-G-281	Building	Medium	843753.0001
	3226			DAWSON	29-G-270	Building	Medium	843357.0007
	3228			DAWSON	29-G-269	Building	Medium	843357.0006
	3230			DAWSON	29-G-268	Building	Medium	843357.0005
	3232			DAWSON	29-G-267	Building	Medium	843357.0004
	3234			DAWSON	29-C-366	Building	Medium	843357.0002
	3236			DAWSON	29-C-367	Building	Medium	843357.0003
	3248			DAWSON	29-C-372	Building	Medium	843361.0002
	3250			DAWSON	29-D-40	Building	Medium	843361.0006
Warhola House	3252			DAWSON	29-D-39	Building	High	843360.0001
	3254			DAWSON	29-D-38	Building	Medium	843361.0005
	3256			DAWSON	29-D-37	Building	Medium	843361.0004
Samuel H. Baird House	3257			DAWSON	29-C-332	Building	Low	843749.0001
	3258			DAWSON	29-D-36	Building	Medium	843361.0003

Historic Name	Addr# Low	Addr# High	Street Prefix	Street Name	Lot-and-Block	Resource Type	Integrity	CRGIS Inventory ID#
William A. Scheibler House	3305			DAWSON	29-C-309	Building	Medium	843748.0001
J.M. Forner House	3329			DAWSON	28-R-77	Building	Medium	843725.0001
Dr. John R. Owens House	3337			DAWSON	28-R-70	Building	Medium	843724.0001
St. George Orthodox Church	3400			DAWSON	28-S-54	Building	High	843734.0001
W. G. Wilmot House	3417			DAWSON	28-S-20	Building	Low	843729.0001
John Dawson House	3428			DAWSON	28-S-42	Building	Low	843733.0001
	3435			DAWSON	28-S-28	Building	Low	843731.0001
	3439			DAWSON	28-S-30	Building	Medium	843732.0001
	3443			DAWSON	28-M-109	Building	Medium	843722.0001
Henry Johns House	3447			DAWSON	28-M-102	Building	Low	843721.0001
C. Freibertshauser Houses	3449			DAWSON	28-M-112	Building	Medium	843375.0003
Oakland Square	3600			DAWSON	28-M-117	Building	Medium	842639.0028
Oakland Square	3602			DAWSON	28-M-118	Building	Medium	842639.0029
Oakland Square	3604			DAWSON	28-M-119	Building	Medium	842639.0033
Oakland Square	3606			DAWSON	28-M-120	Building	Low	842639.0035
Oakland Square	3608			DAWSON	28-M-121	Building	Medium	842639.0038
Oakland Square	3610			DAWSON	28-M-122	Building	Medium	842639.0042
Oakland Square	3612			DAWSON	28-M-123	Building	Medium	842639.0044
Oakland Square	3614			DAWSON	28-M-124	Building	Medium	842639.0047
Oakland Square	3718			DAWSON	28-M-266	Building	Low	842639.0058
Oakland Square	3720			DAWSON	28-M-267	Building	Low	842639.0060
Oakland Square	3722			DAWSON	28-M-268	Building	Medium	842639.0064
Oakland Square	3724			DAWSON	28-M-269	Building	Medium	842639.0066
Frederick G. Scheibler House	3725			DAWSON	28-M-6	Building	Medium	843705.0001
	3727			DAWSON	28-H-102	Building	Low	843403.0004
Oakland Square Apartments	3728			DAWSON	28-M-270	Building	Medium	842639.0069
	3729			DAWSON	28-H-101	Building	Low	843403.0003
	3731			DAWSON	28-H-100	Building	Medium	843403.0005
	3733			DAWSON	28-H-99	Building	Low	843403.0002
John Dimling Development; The Hilda Apartments	3811			DAWSON	28-H-95	Building	Medium	843306.0020

Historic Name	Addr# Low	Addr# High	Street Prefix	Street Name	Lot-and-Block	Resource Type	Integrity	CRGIS Inventory ID#
John Dimling Development; The Herbert Apartments	3815			DAWSON	28-H-95	Building	Medium	843306.0021
John Dimling Development	3817			DAWSON	28-H-96	Building	Low	843306.0022
John Dimling Development	3821			DAWSON	28-H-93	Building	Medium	843306.0018
John Dimling Development	3825			DAWSON	28-H-93	Building	Medium	843306.0019
John Dimling Development	3829			DAWSON	28-H-82	Site	n/a	843306.0017
John Dimling Development	3833			DAWSON	28-H-80	Building	Medium	843306.0007
John Dimling Development	3835			DAWSON	28-H-80	Building	Medium	843306.0013
John Dimling Development	3837			DAWSON	28-H-80	Building	Medium	843306.0008
John Dimling Development	3839			DAWSON	28-H-80	Building	Medium	843306.0009
John Dimling Development	3841			DAWSON	28-H-80	Building	Medium	843306.0010
John Dimling Development	3843			DAWSON	28-H-80	Building	Medium	843306.0011
John Dimling Development	3845			DAWSON	28-H-80	Building	Medium	843306.0012
	3200 BLK			DAWSON	COMMON GROUND	Object	n/a	843378.0001
	2005			DERAUD	11-F-187	Building	Medium	843447.0001
	2006			DERAUD	11-F-125	Building	Medium	843329.0002
	2008			DERAUD	11-F-126	Building	Medium	843329.0003
	2011			DERAUD	11-F-184	Building	Medium	843446.0001
	2014			DERAUD	11-F-136	Building	Medium	843330.0003
	2016			DERAUD	11-F-137	Building	Medium	843330.0002
	2017			DERAUD	11-F-182	Building	Medium	843331.0007
	2018			DERAUD	11-F-138	Building	Medium	843444.0001
	2019			DERAUD	11-F-182	Building	Low	843331.0004
	2021			DERAUD	11-F-182	Building	Medium	843331.0009
	2023			DERAUD	11-F-182	Building	Medium	843331.0008
	2025			DERAUD	11-F-182	Building	Low	843331.0005
	2027			DERAUD	11-F-182	Building	Low	843331.0002
	2029			DERAUD	11-F-182	Building	Medium	843331.0006
	2031			DERAUD	11-F-182	Building	Low	843331.0003

Historic Name	Addr# Low	Addr# High	Street Prefix	Street Name	Lot-and-Block	Resource Type	Integrity	CRGIS Inventory ID#
University of Pittsburgh School of Public Health/Crabtree Hall	130			DESOTO	28-B-166	Building	Medium	843327.0002
Virgil Cantini Sculpture "Man"	130			DESOTO	28-B-166	Object	High	843327.0003
John Dimling Development: The Edwin Apartments	1			DIMLING	28-H-80	Building	Medium	843306.0014
John Dimling Development: The Lottie Apartments	2			DIMLING	28-H-80	Building	Medium	843306.0015
John Dimling Development; The Blanche Apartments	3			DIMLING	28-H-80	Building	Medium	843306.0016
Shirley Apartments	133		N	DITHRIDGE	27-M-163-A	Building	Medium	843482.0001
The Mayflower	141		N	DITHRIDGE	27-M-165	Building	Medium	843483.0001
Grotto				DUNSEITH	28-E-126	Site	n/a	843312.0015
	1			EDITH	29-C-293	Building	Medium	843324.0015
	2			EDITH	29-C-281	Building	Medium	843324.0004
	3			EDITH	29-C-294	Building	Medium	843324.0003
	4			EDITH	29-C-282	Building	Medium	843324.0005
	5			EDITH	29-C-295	Building	Medium	843324.0016
	6			EDITH	29-C-283	Building	Medium	843324.0006
	7			EDITH	29-C-296	Building	Medium	843324.0017
	8			EDITH	29-C-284	Building	Medium	843324.0007
	9			EDITH	29-C-297	Building	Medium	843324.0018
	10			EDITH	29-C-285	Building	Low	843324.0002
	11			EDITH	29-C-298	Building	Medium	843324.0019
	12			EDITH	29-C-286	Building	Medium	843324.0008
	14			EDITH	29-C-287	Building	Medium	843324.0009
	15			EDITH	29-C-299	Building	Medium	843324.0020
	16			EDITH	29-C-288	Building	Medium	843324.0010
	17			EDITH	29-C-300	Building	Medium	843324.0021
	18			EDITH	29-C-289	Building	Medium	843324.0011
	19			EDITH	29-C-301	Building	Medium	843747.0001
	20			EDITH	29-C-290	Building	Medium	843324.0012
	21			EDITH	29-C-302	Building	Medium	843324.0022
	22			EDITH	29-C-291	Building	Medium	843324.0013

Historic Name	Addr# Low	Addr# High	Street Prefix	Street Name	Lot-and-Block	Resource Type	Integrity	CRGIS Inventory ID#
	23			EDITH	29-C-303	Building	Medium	843324.0023
	24			EDITH	29-C-292	Building	Medium	843324.0014
	25			EDITH	29-C-304	Building	Medium	843324.0024
	4612			FILMORE	52-N-270	Building	Medium	843350.0004
	4614			FILMORE	52-N-270	Building	Medium	843350.0005
	4615			FILMORE	52-J-317	Building	High	843783.0001
	4623			FILMORE	52-J-313	Building	Low	843782.0001
	4627			FILMORE	52-J-310	Site	n/a	n/a
	4639			FILMORE	52-J-305	Site	n/a	n/a
	2610			FORBES	11-S-18	Building	Low	843467.0001
Murdoch Building	3434	3444		FORBES	28-F-215	Building	Medium	843527.0001
	3520			FORBES	28-F-368-1	Building	Medium	843538.0001
	3521			FORBES	28-F-154	Building	Medium	843526.0001
Schwartz-Duff Building	3531	3533		FORBES	28-B-131	Building	Medium	843502.0001
	3605			FORBES	28-B-133	Building	Low	843503.0001
Forbes Building	3619	3621		FORBES	28-B-142	Building	Low	843505.0001
	3700	3706		FORBES	28-C-169	Building	Medium	843521.0001
	3701	3703		FORBES	28-C-37	Building	Low	843506.0001
Consolidated Traction Company	3707	3713		FORBES	28-C-40	Building	Medium	843507.0001
	3708			FORBES	28-C-166	Building	Low	843520.0001
	3710			FORBES	28-C-165	Building	Medium	843519.0001
	3712			FORBES	28-C-164	Building	Medium	843518.0001
	3714			FORBES	28-C-162	Building	Medium	843517.0001
	3715			FORBES	28-C-44	Building	Medium	843508.0001
	3716			FORBES	28-C-161	Building	Low	843516.0001
	3719			FORBES	28-C-46	Building	Medium	843509.0001
	3721			FORBES	28-C-47	Building	Medium	843510.0001
	3901	3909		FORBES	28-C-80	Building	Medium	843514.0001
Common Facilities Building; David Lawrence Hall	3942			FORBES	28-C-131	Building	High	843409.0002
Virgil Cantini Sculpture: "Ode to Space"	3942			FORBES	28-C-131	Object	High	843409.0003
Hillman Library	3960			FORBES	28-C-120	Building	High	843515.0001
Schenley Plaza	4212			FORBES	27-S-150-0-3	Site	n/a	n/a

Historic Name	Addr# Low	Addr# High	Street Prefix	Street Name	Lot-and-Block	Resource Type	Integrity	CRGIS Inventory ID#
Lutheran University Center	4515			FORBES	52-N-35	Building	Medium	843791.0001
Union National Bank of Pittsburgh	4612			FORBES	52-N-59	Building	High	843792.0001
Graphic Arts Technical Foundation	4615			FORBES	52-N-249-0-1	Building	High	843793.0001
	26			GAZZAM	11-G-111	Building	Low	843453.0001
	28			GAZZAM	11-G-110	Building	Low	843452.0001
Oldsmobile Company of Pittsburgh	424			GOLD	26-S-54-1	Building	Medium	843297.0023
John Dimling Houses	217			HALKET	28-F-249	Building	Medium	843318.0002
John Dimling Houses	219			HALKET	28-K-81	Building	Medium	843318.0003
John Dimling Houses	221			HALKET	28-K-83	Building	Medium	843318.0004
John Dimling Houses	223			HALKET	28-K-86	Building	Medium	843318.0005
John Dimling Houses	225			HALKET	28-K-88	Building	Medium	843318.0006
John Dimling Houses	227			HALKET	28-K-90	Building	Medium	843318.0007
John Dimling Houses	229			HALKET	28-K-92	Building	Low	843318.0008
John Dimling Houses	231			HALKET	28-K-94	Building	Low	843318.0009
John Dimling Houses	233			HALKET	28-K-96	Building	Low	843318.0010
John Dimling Houses	235			HALKET	28-K-98	Building	Medium	843318.0011
John Dimling Houses	237			HALKET	28-K-100	Building	Medium	843318.0012
John Dimling Houses	239			HALKET	28-K-102	Building	Medium	843318.0013
John Dimling Houses	301			HALKET	28-K-105	Building	Medium	843318.0014
John Dimling Houses	303			HALKET	28-K-107	Building	Low	843318.0015
John Dimling Houses	305			HALKET	28-K-109	Building	Medium	843318.0016
John Dimling Houses	307			HALKET	28-K-111	Building	Medium	843318.0017

Historic Name	Addr# Low	Addr# High	Street Prefix	Street Name	Lot-and-Block	Resource Type	Integrity	CRGIS Inventory ID#
John Dimling Houses	309			HALKET	28-K-113	Building	Low	843318.0018
John Dimling Houses	311			HALKET	28-K-115	Building	Medium	843318.0019
	327			HALKET	28-K-118	Building	Low	843645.0001
	331			HALKET	28-K-119	Building	Low	843646.0001
				HARDIE	N/A	Structure	High	843443.0001
	4516			HENRY	27-M-222	Building	Low	843484.0001
	4614			HENRY	52-J-177	Site	n/a	n/a
	4616			HENRY	52-J-191	Building	Low	843770.0001
	4618			HENRY	52-J-181	Building	Medium	843767.0001
	4620			HENRY	52-J-181	Building	Low	843766.0001
	4622			HENRY	52-J-183	Building	Medium	843420.0002
	4624			HENRY	52-J-184	Building	Medium	843420.0003
	4628			HENRY	52-J-188	Building	Medium	843769.0001
	4630			HENRY	52-J-210	Building	Medium	843774.0001
United Real Estate and Construction Co./H.L. Dean Plan; The Craft Apartments	3229			JOE HAMMER	28-P-9	Building	Medium	843296.0004
Martin Lee Store and Dwelling	3206			JULIET	29-C-123	Building	Medium	843743.0001
Eliza Ansell Store and Dwelling	3208			JULIET	29-C-124	Building	Medium	843744.0001
Albert Geilfuss House	3238			JULIET	29-C-137	Building	Medium	843745.0001
Oakland Realty Company Houses	3301			JULIET	28-R-280	Building	Low	843314.0011
Oakland Realty Company Houses	3303			JULIET	28-R-279	Building	Medium	843314.0010
Oakland Realty Company Houses	3305			JULIET	28-R-278	Building	Medium	843314.0009
	3306			JULIET	28-R-134	Building	Medium	843726.0001
Oakland Realty Company Houses	3307			JULIET	28-R-277	Building	Medium	843314.0008
	3308			JULIET	28-R-136	Building	Low	843727.0001
Oakland Realty Company Houses	3309			JULIET	28-R-276	Building	Medium	843314.0007
Rook & Chance Plan	3310			JULIET	28-R-137	Building	Medium	843309.0002
Oakland Realty Company Houses	3311			JULIET	28-R-275	Building	Medium	843314.0006

Historic Name	Addr# Low	Addr# High	Street Prefix	Street Name	Lot-and-Block	Resource Type	Integrity	CRGIS Inventory ID#
Rook & Chance Plan	3312			JULIET	28-R-138	Building	Medium	843309.0003
Oakland Realty Company Houses	3313			JULIET	28-R-274	Building	Medium	843314.0005
Rook & Chance Plan	3314			JULIET	28-R-139	Building	Medium	843309.0004
Oakland Realty Company Houses	3315			JULIET	28-R-273	Building	Medium	843314.0004
Rook & Chance Plan	3316			JULIET	28-R-140	Building	Medium	843309.0005
Oakland Realty Company Houses	3317			JULIET	28-R-272	Building	Medium	843314.0003
Rook & Chance Plan	3318			JULIET	28-R-141	Building	Medium	843309.0006
Oakland Realty Company Houses	3319			JULIET	28-R-271	Building	High	843314.0002
Rook & Chance Plan	3322			JULIET	28-R-143	Building	Medium	843309.0008
Rook & Chance Plan	3324			JULIET	28-R-144	Building	Medium	843309.0009
Rook & Chance Plan	3326			JULIET	28-R-145	Building	Low	843309.0010
Rook & Chance Plan	3400			JULIET	28-R-161	Building	Medium	843309.0023
Rook & Chance Plan	3402			JULIET	28-R-162	Building	Medium	843309.0024
Rook & Chance Plan	3404			JULIET	28-R-163	Building	Medium	843309.0025
Rook & Chance Plan	3406			JULIET	28-R-164	Building	Medium	843309.0026
Rook & Chance Plan	3408			JULIET	28-R-165	Building	Medium	843309.0027
Rook & Chance Plan	3410			JULIET	28-R-165-A	Building	Medium	843309.0028
	111			KIRKPATRICK	11-L-65	Building	Low	843463.0001
	113			KIRKPATRICK	11-G-66	Building	Low	843321.0002
	115			KIRKPATRICK	11-G-67	Building	Low	843321.0003
Deaconess Methodist Episcopal Church; Lily Baptist Church	318			KIRKPATRICK	11-G-122	Building	Low	843454.0001
	382			LAWN	29-B-10	Building	Medium	843407.0003
	402			LAWN	29-B-16	Building	Low	843738.0001
	408			LAWN	29-B-22	Building	Low	843739.0001

Historic Name	Addr# Low	Addr# High	Street Prefix	Street Name	Lot-and-Block	Resource Type	Integrity	CRGIS Inventory ID#
	415			LAWN	29-B-51	Building	Medium	843742.0001
Cambridge	3510			LOUISA	28-G-21	Building	Medium	843381.0002
LAFAYETTE	3530			LOUISA	28-G-21	Building	Medium	843381.0003
	3616			LOUISA	28-G-182-A	Building	Medium	843394.0003
	233			MCKEE	28-F-337	Building	Medium	843536.0001
	235			MCKEE	28-F-337	Building	Low	843535.0001
	241			MCKEE	28-F-343	Building	Low	843537.0001
The Sussex	246			MCKEE	28-F-308	Building	Medium	843534.0001
	251	253		MCKEE	28-G-27	Building	Medium	843542.0001
	252	252-1/2		MCKEE	28-F-306	Building	Medium	843532.0001
	254	254-1/2		MCKEE	28-F-306	Building	Medium	843533.0001
	255	257		MCKEE	28-G-27	Building	Medium	843541.0001
	256	256-1/2		MCKEE	28-F-304	Building	Medium	843530.0001
	258	258-1/2		MCKEE	28-F-304	Building	Medium	843531.0001
Pittsburgh Bureau of Fire, Station No. 14	259			MCKEE	28-G-25	Building	High	843540.0001
	260	260-1/2		MCKEE	28-F-302	Building	Medium	843528.0001
	262	262-1/2		MCKEE	28-F-302	Building	Medium	843529.0001
	304			MCKEE	28-L-88	Building	Low	843648.0001
	308			MCKEE	28-L-90	Building	Medium	843649.0001
	309			MCKEE	28-G-11	Building	Low	843539.0001
Dundee	310			MCKEE	28-L-92	Building	Medium	843650.0001
Ann P. McKee House	311			MCKEE	28-L-146	Building	Medium	843664.0001
Hanover	312			MCKEE	28-L-94	Building	Medium	843651.0001
Lancaster	314			MCKEE	28-L-96	Building	Medium	843652.0001
Jarvis	316			MCKEE	28-L-98	Building	Medium	843653.0001
Wabasha	318			MCKEE	28-L-101	Building	Medium	843654.0001
Sherwood	320			MCKEE	28-L-103	Building	Low	843655.0001
	321			MCKEE	28-L-144	Building	Medium	843354.0006
Amherst	322			MCKEE	28-L-105	Building	Medium	843656.0001
	323			MCKEE	28-L-143	Building	Medium	843354.0005
Burlington	324			MCKEE	28-L-107	Building	Low	843657.0001
	325			MCKEE	28-L-142	Building	Medium	843354.0004

Historic Name	Addr# Low	Addr# High	Street Prefix	Street Name	Lot-and-Block	Resource Type	Integrity	CRGIS Inventory ID#
	327			MCKEE	28-L-141	Building	Medium	843354.0003
	329			MCKEE	28-L-140	Building	Medium	843354.0002
Cheswick	330			MCKEE	28-L-107-26	Building	Low	843658.0001
	331			MCKEE	28-L-139	Building	Medium	843663.0001
	337			MCKEE	28-L-137	Building	Medium	843662.0001
	343			MCKEE	28-L-135	Building	Medium	843661.0001
	345			MCKEE	28-L-133	Building	Medium	843377.0004
	347			MCKEE	28-L-132	Building	Medium	843377.0003
	351			MCKEE	28-L-131	Building	Medium	843382.0003
	353			MCKEE	28-L-130	Building	Medium	843382.0002
	355			MCKEE	28-L-129	Building	Medium	843387.0003
	357			MCKEE	28-L-129	Building	Medium	843387.0002
	358			MCKEE	28-L-112	Building	Medium	843388.0002
	359			MCKEE	28-L-127	Building	Medium	843660.0001
	360			MCKEE	28-L-113	Building	Medium	843388.0003
	361			MCKEE	28-L-126	Building	Medium	843659.0001
	373			MCKEE	28-L-121	Building	Medium	843404.0002
	375			MCKEE	28-L-121	Building	Medium	843404.0003
Hardie Brothers Block	403			MCKEE	28-L-337	Building	Medium	843295.0024
Hardie Brothers Block	405			MCKEE	28-L-337	Building	Medium	843295.0023
	406			MCKEE	28-L-350	Building	Medium	843698.0001
Hardie Brothers Block	407			MCKEE	28-L-337	Building	Medium	843295.0022
	408			MCKEE	28-L-351	Building	Medium	843699.0001
Hardie Brothers Block	409			MCKEE	28-L-337	Building	Medium	843295.0021
	410			MCKEE	28-L-352	Building	Medium	843412.0002
Kilkenny Apartments	411			MCKEE	28-L-331	Building	Low	843697.0001
	412			MCKEE	28-L-353	Building	Medium	843412.0003
Argil Apartments	414			MCKEE	28-L-354	Building	Medium	843413.0003
	415			MCKEE	28-L-329	Building	Low	843696.0001
Argil Apartments	416			MCKEE	28-L-354	Building	Medium	843413.0002
	419			MCKEE	28-L-327	Building	Low	843695.0001
	420			MCKEE	28-L-359	Building	Low	843700.0001
	421			MCKEE	28-L-326	Building	Low	843415.0003
	423			MCKEE	28-L-325	Building	Low	843415.0002
	427			MCKEE	28-L-324	Building	Medium	843417.0002

Historic Name	Addr# Low	Addr# High	Street Prefix	Street Name	Lot-and-Block	Resource Type	Integrity	CRGIS Inventory ID#
	345-1/2			MCKEE	28-L-132	Building	Medium	843377.0002
	351-1/2			MCKEE	28-L-131-A	Building	Low	843382.0004
	365A	365B		MCKEE	28-L-125	Building	Medium	843397.0002
	367A	367B		MCKEE	28-L-125	Building	Medium	843397.0003
	369A	369B		MCKEE	28-L-123	Building	Medium	843400.0002
	371A	371B		MCKEE	28-L-123	Building	Medium	843400.0003
	2			MELBA	28-L-277	Building	Low	843332.0004
	4			MELBA	28-L-277	Building	Low	843332.0005
	6			MELBA	28-L-277	Building	Low	843332.0007
	8			MELBA	28-L-277	Building	Low	843332.0006
	10			MELBA	28-L-277	Building	Low	843332.0002
	11			MELBA	28-L-244	Building	High	843677.0001
	12			MELBA	28-L-277	Building	Low	843332.0003
	14			MELBA	28-L-282	Building	Medium	843328.0002
	15			MELBA	28-L-239	Building	Low	843676.0001
	16			MELBA	28-L-283	Building	Medium	843328.0003
	17			MELBA	28-L-237	Building	Medium	843675.0001
	18			MELBA	28-L-284	Building	Medium	843328.0004
Melba Place (Brick Street)				MELBA	N/A	Structure	High	843442.0001
South Windsor Apartments	216			MELWOOD	27-D-272	Building	Medium	843333.0004
Royal Windsor	222			MELWOOD	27-D-265	Building	Medium	843333.0003
South Windsor Apartments	234			MELWOOD	27-D-263	Building	Medium	843333.0002
Webster Tower Apartments	240			MELWOOD	27-D-258	Building	Medium	843477.0001
Melwood Manor	250			MELWOOD	27-D-255	Building	Medium	843476.0001
	254			MELWOOD	27-D-254	Building	Medium	843475.0001
	256	258		MELWOOD	27-D-253	Site	n/a	n/a
	257			MELWOOD	27-D-230	Building	Medium	843472.0001
	264			MELWOOD	27-D-250	Building	Medium	843474.0001
C.B. Watkins Apartment Houses	316			MELWOOD	26-S-170	Building	Medium	843316.0002
C.B. Watkins Apartment Houses	322			MELWOOD	26-S-171	Building	Medium	843316.0003
C.B. Watkins Apartment Houses	326			MELWOOD	26-S-172	Building	Medium	843316.0004
C.B. Watkins Apartment Houses	330			MELWOOD	26-S-173	Building	Medium	843316.0005
	331			MELWOOD	26-S-158	Building	Medium	843469.0001

Historic Name	Addr# Low	Addr# High	Street Prefix	Street Name	Lot-and-Block	Resource Type	Integrity	CRGIS Inventory ID#
C.B. Watkins Apartment Houses	334			MELWOOD	26-S-174	Building	Medium	843316.0006
The Welton	335			MELWOOD	26-S-155	Building	Medium	843468.0001
The Russell Apartments	340			MELWOOD	26-S-176	Building	Medium	843470.0001
American Roller Bearing Company	416			MELWOOD	26-S-236	Building	Medium	843297.0004
Chevrolet Motor Company	419			MELWOOD	26-S-135	Building	Medium	843297.0011
American Roller Bearing Company	420			MELWOOD	26-S-238	Building	Medium	843297.0005
Gabriel Snubber Sales & Service Company	434			MELWOOD	26-S-241	Building	Low	843297.0006
Overman Cushion Tire Company	435			MELWOOD	26-S-133	Building	Medium	843297.0012
Automobile Row	435			MELWOOD	26-S-130	Site	n/a	843297.0013
	445			MELWOOD	26-S-127	Building	High	843297.0014
The White Motor Company	450			MELWOOD	26-M-65	Building	Medium	843297.0007
USL Storage Battery Service; Keelan-Lyons Company	451			MELWOOD	26-M-52	Building	Medium	843297.0015
Hyman Blum Company	460			MELWOOD	26-M-70	Building	High	843297.0008
Oldsmobile Service and Parts Department Annex	461			MELWOOD	26-M-56	Building	Medium	843297.0016
Gardner Display Company	477			MELWOOD	26-L-27	Building	Medium	843297.0017
Pittsburgh Taxi Cab Company Garage	480			MELWOOD	26-M-80	Building	Medium	843297.0009
	109	113		MEYRAN	28-B-86	Building	Medium	843495.0001
Loeffler Building	115	121		MEYRAN	28-B-133	Building	Medium	843504.0001
	220			MEYRAN	28-G-97	Building	Medium	843557.0001
	226			MEYRAN	28-G-95	Building	Low	843556.0001
	230			MEYRAN	28-G-93	Building	Low	843555.0001
William Bigge House	232			MEYRAN	28-G-92	Building	Medium	843554.0001
	234			MEYRAN	28-G-91	Building	Low	843553.0001
	236			MEYRAN	28-G-89	Building	Medium	843552.0001

Historic Name	Addr# Low	Addr# High	Street Prefix	Street Name	Lot-and-Block	Resource Type	Integrity	CRGIS Inventory ID#
	238			MEYRAN	28-G-89-1	Building	Medium	843336.0003
	239			MEYRAN	28-G-115	Building	Medium	843558.0001
	240			MEYRAN	28-G-88	Building	Medium	843336.0002
	241			MEYRAN	28-G-116	Building	Medium	843559.0001
	242			MEYRAN	28-G-87	Building	Medium	843339.0003
	243			MEYRAN	28-G-117	Building	Medium	843560.0001
	244			MEYRAN	28-G-86	Building	Medium	843339.0002
	245			MEYRAN	28-G-118	Building	Low	843340.0002
	246			MEYRAN	28-G-85	Building	Low	843341.0003
	247			MEYRAN	28-G-119	Building	Low	843340.0003
	248			MEYRAN	28-G-84	Building	Low	843341.0002
	249			MEYRAN	28-G-120	Building	Medium	843562.0001
James H. McQuaide Duplex	250	252		MEYRAN	28-G-83	Building	Medium	843551.0001
	251			MEYRAN	28-G-121	Building	Medium	843563.0001
	253			MEYRAN	28-G-122	Building	Low	843564.0001
	254			MEYRAN	28-G-82	Building	Medium	843550.0001
	255			MEYRAN	28-G-123	Building	Medium	843565.0001
William Lenz Double House	300			MEYRAN	28-G-81	Building	Low	843549.0001
	301			MEYRAN	28-G-124	Building	Medium	843566.0001
	303			MEYRAN	28-G-125	Building	Medium	843568.0001
	304			MEYRAN	28-G-79	Building	Low	843548.0001
	305			MEYRAN	28-G-126	Building	Medium	843569.0001
	306			MEYRAN	28-G-78	Building	Medium	843547.0001
	307			MEYRAN	28-G-127	Building	Low	843570.0001
	308			MEYRAN	28-G-77	Building	Medium	843546.0001
	309			MEYRAN	28-G-128	Building	Low	843571.0001
	310			MEYRAN	28-G-76	Building	Medium	843545.0001
	311			MEYRAN	28-G-129	Building	Medium	843572.0001
	312			MEYRAN	28-G-75	Building	Medium	843544.0001
	314			MEYRAN	28-G-74	Building	Low	843348.0003
	316			MEYRAN	28-G-73	Building	Low	843348.0002
	317			MEYRAN	28-G-132	Building	Medium	843574.0001
	318			MEYRAN	28-G-54	Building	Medium	843351.0003
	319			MEYRAN	28-G-133	Building	Medium	843575.0001
	322			MEYRAN	28-G-71	Building	Medium	843351.0005
	323			MEYRAN	28-G-134	Building	Low	843576.0001
	324			MEYRAN	28-G-70	Building	High	843351.0004
	325			MEYRAN	28-G-135	Building	Low	843577.0001

Historic Name	Addr# Low	Addr# High	Street Prefix	Street Name	Lot-and-Block	Resource Type	Integrity	CRGIS Inventory ID#
	326			MEYRAN	28-G-69	Building	Low	843351.0002
	327			MEYRAN	28-G-136	Building	Low	843578.0001
	328			MEYRAN	28-G-68	Building	High	843363.0002
	329			MEYRAN	28-G-137	Building	Medium	843579.0001
	330			MEYRAN	28-G-66	Building	High	843363.0003
	331			MEYRAN	28-G-138	Building	Low	843580.0001
	333			MEYRAN	28-G-139	Building	Low	843364.0002
	334			MEYRAN	28-G-64	Building	High	843543.0001
	335			MEYRAN	28-G-140	Building	Medium	843364.0003
	336			MEYRAN	28-G-63	Building	Medium	843365.0003
	337			MEYRAN	28-G-141	Building	Medium	843581.0001
	338			MEYRAN	28-G-62	Building	Medium	843365.0002
	339			MEYRAN	28-G-142	Building	Medium	843367.0002
	340			MEYRAN	28-L-197	Building	Low	843665.0001
	341			MEYRAN	28-G-143	Building	Medium	843367.0003
	342			MEYRAN	28-L-192	Building	Medium	843371.0003
	344			MEYRAN	28-L-190	Building	Medium	843371.0002
	345			MEYRAN	28-G-144	Building	Medium	843582.0001
Charles Meyran Houses	346			MEYRAN	28-L-191	Building	Medium	843305.0004
	347			MEYRAN	28-G-145	Building	Medium	843583.0001
Charles Meyran Houses	348			MEYRAN	28-L-189	Building	Medium	843305.0003
	349			MEYRAN	28-G-146	Building	Medium	843584.0001
Charles Meyran Houses	350			MEYRAN	28-L-202	Building	Medium	843305.0005
	351			MEYRAN	28-G-147	Building	High	843585.0001
Charles Meyran Houses	352			MEYRAN	28-L-203	Building	High	843305.0006
	353			MEYRAN	28-G-148	Building	Low	843586.0001
	355			MEYRAN	28-L-224	Building	Medium	843673.0001
Charles Meyran Houses	356			MEYRAN	28-L-186	Building	Medium	843305.0002
	357			MEYRAN	28-L-223	Building	Low	843672.0001
Charles Meyran Houses	358			MEYRAN	28-L-205	Building	Low	843305.0007
	359			MEYRAN	28-L-222	Building	Low	843671.0001
	360			MEYRAN	28-L-206	Building	Medium	843391.0003
	361			MEYRAN	28-L-221	Building	Low	843670.0001
	362			MEYRAN	28-L-207	Building	Low	843391.0002
	363			MEYRAN	28-L-220	Building	Medium	843669.0001

Historic Name	Addr# Low	Addr# High	Street Prefix	Street Name	Lot-and-Block	Resource Type	Integrity	CRGIS Inventory ID#
	364			MEYRAN	28-L-208	Building	Low	843666.0001
	366			MEYRAN	28-L-209	Building	Low	843667.0001
	367			MEYRAN	28-L-219-1	Building	Low	843398.0003
	369			MEYRAN	28-L-219	Building	Low	843398.0002
	372			MEYRAN	28-L-210	Building	Medium	843668.0001
	373			MEYRAN	28-L-217	Building	High	843405.0003
	374			MEYRAN	28-L-212	Building	Medium	843406.0003
	375			MEYRAN	28-L-215	Building	Low	843405.0002
	376			MEYRAN	28-L-213	Building	Low	843406.0002
	2315			MOHAWK	11-G-164	Building	Medium	843461.0001
	214		S	NEVILLE	52-J-202	Building	Medium	843773.0001
	218		S	NEVILLE	52-J-202	Building	Medium	843772.0001
	306		S	NEVILLE	52-J-290	Building	High	843778.0001
	308		N	NEVILLE	27-D-298	Building	Medium	843480.0001
	308		S	NEVILLE	52-J-286	Building	Low	843777.0001
	312		S	NEVILLE	52-J-285	Building	Medium	843776.0001
	314		S	NEVILLE	52-J-284	Building	Medium	843775.0001
	326		N	NEVILLE	27-D-289	Building	Medium	843478.0001
Bell Telephone Building	530		N	NEVILLE	52-E-58-0-2	Building	Medium	843756.0001
Winchester House	540		N	NEVILLE	52-E-47-206	Building	High	843755.0001
Neville House	552		N	NEVILLE	52-E-33-3	Building	High	843754.0001
Niagara Street Houses	3300			NIAGARA	28-P-306	Building	Medium	843303.0002
Niagara Street Houses	3301			NIAGARA	28-P-342	Building	Medium	843303.0031
Niagara Street Houses	3302			NIAGARA	28-P-307	Building	Medium	843303.0003
Niagara Street Houses	3303			NIAGARA	28-P-341	Building	Medium	843303.0030
Niagara Street Houses	3304			NIAGARA	28-P-308	Building	Medium	843303.0004
Niagara Street Houses	3305			NIAGARA	28-P-340	Building	Medium	843303.0029
Niagara Street Houses	3306			NIAGARA	28-P-309	Building	Medium	843303.0005
Niagara Street Houses	3307			NIAGARA	28-P-339	Building	Medium	843303.0028
Niagara Street Houses	3308			NIAGARA	28-P-310	Building	Medium	843303.0006

Historic Name	Addr# Low	Addr# High	Street Prefix	Street Name	Lot-and-Block	Resource Type	Integrity	CRGIS Inventory ID#
Niagara Street Houses	3309			NIAGARA	28-P-338	Building	Medium	843303.0027
Niagara Street Houses	3310			NIAGARA	28-P-311	Building	Medium	843303.0007
Niagara Street Houses	3311			NIAGARA	28-P-337	Building	Low	843303.0026
Niagara Street Houses	3312			NIAGARA	28-P-312	Building	Medium	843303.0008
Niagara Street Houses	3313			NIAGARA	28-P-336	Building	Medium	843303.0025
Niagara Street Houses	3314			NIAGARA	28-P-313	Building	Medium	843303.0009
Niagara Street Houses	3315			NIAGARA	28-P-335	Building	Medium	843303.0024
Niagara Street Houses	3316			NIAGARA	28-P-314	Building	Medium	843303.0010
Niagara Street Houses	3317			NIAGARA	28-P-334	Building	Medium	843303.0023
Niagara Street Houses	3318			NIAGARA	28-P-315	Building	Low	843303.0011
Niagara Street Houses	3319			NIAGARA	28-P-333	Building	Medium	843303.0022
Niagara Street Houses	3322			NIAGARA	28-P-316	Building	Medium	843303.0012
Niagara Street Houses	3323			NIAGARA	28-P-332	Building	Medium	843303.0021
Niagara Street Houses	3324			NIAGARA	28-P-317	Building	Medium	843303.0013
Niagara Street Houses	3325			NIAGARA	28-P-331	Building	Medium	843303.0020
Niagara Street Houses	3326			NIAGARA	28-P-318	Building	Medium	843303.0014
Niagara Street Houses	3327			NIAGARA	28-P-330	Building	Medium	843303.0019
Niagara Street Houses	3328			NIAGARA	28-P-319	Building	Medium	843303.0015
Niagara Street Houses	3329			NIAGARA	28-P-329	Building	Medium	843303.0018
Niagara Street Houses	3330			NIAGARA	28-P-320	Building	Medium	843303.0016
	3331			NIAGARA	28-K-137	Building	Medium	843647.0001
Niagara Street Houses	3332			NIAGARA	28-P-321	Building	Medium	843303.0017
Niagara Street Houses	3334			NIAGARA	28-K-135	Building	Medium	843303.0033

Historic Name	Addr# Low	Addr# High	Street Prefix	Street Name	Lot-and-Block	Resource Type	Integrity	CRGIS Inventory ID#
Niagara Street Houses	3336			NIAGARA	28-K-134	Building	Medium	843303.0032
Oakland Court/Dawson Court	101			OAKLAND	29-C-246-A	Building	Medium	843300.0002
Oakland Court/Dawson Court	102			OAKLAND	29-C-255-A	Building	Medium	843300.0011
Oakland Court/Dawson Court	103			OAKLAND	29-C-247-A	Building	Medium	843300.0003
Oakland Court/Dawson Court	104			OAKLAND	29-C-256-A	Building	Medium	843300.0012
Oakland Court/Dawson Court	105			OAKLAND	29-C-248-A	Building	Medium	843300.0004
Oakland Court/Dawson Court	106			OAKLAND	29-C-257-A	Building	Medium	843300.0013
Oakland Court/Dawson Court	107			OAKLAND	29-C-249-A	Building	Low	843300.0005
Oakland Court/Dawson Court	108			OAKLAND	29-C-258-A	Building	Medium	843300.0014
Oakland Court/Dawson Court	109			OAKLAND	29-C-250-A	Building	Medium	843300.0006
Oakland Court/Dawson Court	110			OAKLAND	29-C-259-A	Building	Medium	843300.0015
Oakland Court/Dawson Court	111			OAKLAND	29-C-251-A	Building	Medium	843300.0007
Oakland Court/Dawson Court	112			OAKLAND	29-C-260	Building	Medium	843300.0016
Oakland Court/Dawson Court	113			OAKLAND	29-C-252-A	Building	Low	843300.0008
Oakland Court/Dawson Court	114			OAKLAND	29-C-261-A	Building	Medium	843300.0017

Historic Name	Addr# Low	Addr# High	Street Prefix	Street Name	Lot-and-Block	Resource Type	Integrity	CRGIS Inventory ID#
Oakland Court/Dawson Court	115			OAKLAND	29-C-253-A	Building	Medium	843300.0009
Oakland Court/Dawson Court	116			OAKLAND	29-C-262-A	Building	Medium	843300.0018
	116			OAKLAND	28-C-53	Building	Medium	843511.0001
Oakland Court/Dawson Court	117			OAKLAND	29-C-254-A	Building	Medium	843300.0010
	118			OAKLAND	28-C-53	Building	Medium	843512.0001
	120			OAKLAND	28-C-53	Building	Medium	843513.0001
	124			OAKLAND	28-C-51	Building	Medium	843323.0003
	128			OAKLAND	28-C-47	Building	Medium	843323.0002
	333			OAKLAND	28-G-324	Building	Medium	843634.0001
J.B. Stevenson House	335			OAKLAND	28-G-326	Building	Medium	843635.0001
	337			OAKLAND	28-G-327	Building	Medium	843636.0001
W.H. Stevenson House	339			OAKLAND	28-G-328	Building	Medium	843637.0001
J.M. Hoch House	341			OAKLAND	28-G-329	Building	Low	843638.0001
George Barker House	344			OAKLAND	28-G-267	Building	Low	843632.0001
Wilson-Yoder House; Carrie M. Graver Houses (related)	346			OAKLAND	28-G-265	Building	Medium	843304.0012
Carrie M. Graver Houses	348			OAKLAND	28-G-264	Building	Medium	843304.0011
Carrie M. Graver Houses	350			OAKLAND	28-G-263	Building	Medium	843304.0010
Carrie M. Graver Houses	352			OAKLAND	28-G-262	Building	Medium	843304.0009
Carrie M. Graver Houses	354			OAKLAND	28-G-261	Building	Medium	843304.0008
W.P. Lewis House	359			OAKLAND	28-H-37	Building	Low	843640.0001
John Lauler Houses	360			OAKLAND	28-G-258	Building	Medium	843392.0003
John Lauler Houses	362			OAKLAND	28-G-257	Building	Medium	843392.0002
John Dimling Development; The Harry Apartments	403			OAKLAND	28-H-57	Building	Medium	843306.0004

Historic Name	Addr# Low	Addr# High	Street Prefix	Street Name	Lot-and-Block	Resource Type	Integrity	CRGIS Inventory ID#
John Dimling Development; The George Apartments	405			OAKLAND	28-H-57	Building	Medium	843306.0003
John Dimling Development; The Matilda Apartments	407			OAKLAND	28-H-57	Building	Medium	843306.0002
John Dimling Development; The Laura Apartments	409			OAKLAND	28-H-57	Building	Medium	843306.0005
Garden Court Dwellings	416			OAKLAND	28-M-1	Building	Medium	843311.0002
Garden Court Dwellings	416			OAKLAND	28-M-2	Building	Medium	843311.0003
Garden Court Dwellings	416			OAKLAND	28-M-3	Building	Medium	843311.0004
Garden Court Dwellings	416			OAKLAND	28-M-4	Building	Medium	843311.0005
Garden Court Dwellings	416			OAKLAND	28-M-5	Building	Medium	843311.0006
Garden Court Dwellings	416			OAKLAND	28-M-7	Building	Medium	843311.0007
Garden Court Dwellings	416			OAKLAND	28-M-8	Building	Medium	843311.0008
Garden Court Dwellings	416			OAKLAND	28-M-9	Building	Medium	843311.0009
Garden Court Dwellings	416			OAKLAND	28-M-10	Building	Medium	843311.0010
Benedum Hall/Engineering Auditorium	3700	3942		OHARA	27-P-30	Building	High	843486.0001
O'Hara Street Parking Garage	3915			OHARA	27-P-79	Building	High	843487.0001
	116			OLD KIRKPATRICK	11-F-169	Building	Medium	843322.0002
	118			OLD KIRKPATRICK	11-F-169-A	Building	Medium	843322.0003
	120			OLD KIRKPATRICK	11-F-169-B	Building	Medium	843322.0004
	126			OLD KIRKPATRICK	11-F-170	Building	Medium	843325.0003
	128			OLD KIRKPATRICK	11-F-171	Building	Low	843325.0002
	219			PARKMAN	27-K-100	Structure	High	843441.0001

Historic Name	Addr# Low	Addr# High	Street Prefix	Street Name	Lot-and-Block	Resource Type	Integrity	CRGIS Inventory ID#
	3375			PARKVIEW	28-S-79	Building	Medium	843320.0002
	3377			PARKVIEW	28-S-80	Building	Medium	843320.0003
	3379			PARKVIEW	28-S-81	Building	Medium	843320.0004
	3381			PARKVIEW	28-S-82	Building	Medium	843320.0005
	3383			PARKVIEW	28-S-83	Building	Medium	843320.0006
	3385			PARKVIEW	28-S-84	Building	Medium	843320.0007
	3387			PARKVIEW	28-S-85	Building	Medium	843320.0008
	3389			PARKVIEW	28-S-86	Building	Medium	843320.0009
J.G. Lauer House	3422			PARKVIEW	28-S-128	Building	Medium	843737.0001
John Dawson House	3426			PARKVIEW	28-S-127	Building	Medium	843736.0001
C. Freibertshauser Houses	3451			PARKVIEW	28-M-112	Building	Medium	843375.0004
C. Freibertshauser Houses	3453			PARKVIEW	28-M-112	Building	Medium	843375.0005
C. Freibertshauser Houses	3455			PARKVIEW	28-M-112	Building	Medium	843375.0006
C. Freibertshauser Houses	3457			PARKVIEW	28-M-112	Building	Medium	843375.0002
C. Freibertshauser Houses	3459			PARKVIEW	28-M-112	Building	Medium	843375.0007
	3811			PIER	28-G-341	Building	Low	843639.0001
	231			ROBINSON	28-A-30	Building	Low	843489.0001
Hardie Brothers Block	3462			SAINT JAMES	28-L-334	Building	Medium	843295.0020
Hardie Brothers Block	3464			SAINT JAMES	28-L-333	Building	Medium	843295.0019
Hardie Brothers Block	3466			SAINT JAMES	28-L-332	Building	Low	843295.0018
Hardie Brothers Block; Tout Hardie	400			SEMPLE	28-L-302	Building	Medium	843295.0011
Hardie Brothers Block	402			SEMPLE	28-L-303	Building	Medium	843295.0012
Hardie Brothers Block	404			SEMPLE	28-L-303	Building	Medium	843295.0013
Hardie Brothers Block	406			SEMPLE	28-L-303	Building	Medium	843295.0014
Hardie Brothers Block	408			SEMPLE	28-L-303	Building	Low	843295.0015
Hardie Brothers Block	410			SEMPLE	28-L-303	Building	Low	843295.0016
Hardie Brothers Block	412			SEMPLE	28-L-303	Building	Medium	843295.0017

Historic Name	Addr# Low	Addr# High	Street Prefix	Street Name	Lot-and-Block	Resource Type	Integrity	CRGIS Inventory ID#
	414			SEMPLE	28-L-310	Building	Low	843688.0001
	416			SEMPLE	28-L-311	Building	Low	843689.0001
	418			SEMPLE	28-L-312	Building	Medium	843690.0001
	420			SEMPLE	28-L-312	Building	Medium	843691.0001
	422			SEMPLE	28-L-314	Building	Medium	843692.0001
	424			SEMPLE	28-L-315	Building	Medium	843693.0001
Hardie Apartments	515			SEMPLE	28-M-95	Building	Medium	843380.0002
Hardie Apartments	517			SEMPLE	28-M-95	Building	Medium	843380.0004
	519			SEMPLE	28-M-96	Building	Low	843720.0001
Convent of Mercy Mother House				TERRACE	28-E-126	Building	Medium	843312.0017
Rook & Chance Plan	1			VIRGILA	28-R-147	Building	Medium	843309.0011
Rook & Chance Plan	3			VIRGILA	28-R-148	Building	Medium	843309.0012
Rook & Chance Plan	4			VIRGILA	28-R-157	Building	Medium	843309.0021
Rook & Chance Plan	5			VIRGILA	28-R-149	Building	High	843309.0013
Rook & Chance Plan	6			VIRGILA	28-R-156	Building	Low	843309.0020
Rook & Chance Plan	7			VIRGILA	28-R-150	Building	Medium	843309.0014
Rook & Chance Plan	8			VIRGILA	28-R-155	Building	Low	843309.0019
Rook & Chance Plan	9			VIRGILA	28-R-151	Building	Medium	843309.0015
Rook & Chance Plan	10			VIRGILA	28-R-154	Building	Medium	843309.0018
Rook & Chance Plan	11			VIRGILA	28-R-152	Building	Medium	843309.0016
Rook & Chance Plan	12			VIRGILA	28-R-153	Building	Low	843309.0017
	3223			WARD	29-C-230-2	Building	Medium	843356.0003
	3225			WARD	29-C-230-3	Building	Medium	843356.0004
	3227			WARD	29-C-230-4	Building	Medium	843356.0005
	3229			WARD	29-C-230-5	Building	Medium	843356.0006
C.F. Ahlers Houses	3230			WARD	29-C-263	Building	Medium	843358.0002
	3231			WARD	29-C-226	Building	Medium	843359.0005
C.F. Ahlers Houses	3232			WARD	29-C-264	Building	Medium	843358.0003

Historic Name	Addr# Low	Addr# High	Street Prefix	Street Name	Lot-and-Block	Resource Type	Integrity	CRGIS Inventory ID#
	3233			WARD	29-C-225	Building	Medium	843359.0004
C.F. Ahlers Houses	3234			WARD	29-C-265	Building	Medium	843358.0004
	3235			WARD	29-C-224	Building	High	843359.0003
C.F. Ahlers Houses	3236			WARD	29-C-267	Building	Medium	843358.0005
	3237			WARD	29-C-223	Building	Medium	843359.0002
C.F. Ahlers Houses	3238			WARD	29-C-268	Building	Medium	843358.0006
W.G. Gray House	3239			WARD	29-C-222	Building	Low	843746.0001
C.F. Ahlers Houses	3240			WARD	29-C-269	Building	Medium	843358.0007
W. Gray House	3253			WARD	29-C-213	Building	Low	005901.0003
Eugene M. O'Neill Houses	3403			WARD	28-R-185-A	Building	Low	843313.0003
Eugene M. O'Neill Houses	3405			WARD	28-R-185	Building	Low	843313.0002
	3406			WARD	28-R-26	Building	Low	843723.0001
Eugene M. O'Neill Houses	3407			WARD	28-R-187	Building	Medium	843313.0004
Eugene M. O'Neill Houses	3409			WARD	28-R-188	Building	Medium	843313.0005
Eugene M. O'Neill Houses	3411			WARD	28-R-189	Building	Medium	843313.0006
Eugene M. O'Neill Houses	3413			WARD	28-R-190	Building	Medium	843313.0007
Eugene M. O'Neill Houses	3417			WARD	28-R-191	Building	Medium	843313.0008
Eugene M. O'Neill Houses	3419			WARD	28-R-193	Building	Medium	843313.0009
Eugene M. O'Neill Houses	3421			WARD	28-R-194	Building	Medium	843313.0010
Eugene M. O'Neill Houses	3423			WARD	28-R-195	Building	Medium	843313.0011
Eugene M. O'Neill Houses	3425			WARD	28-R-196	Building	Medium	843313.0012
Eugene M. O'Neill Houses	3427			WARD	28-R-197	Building	Medium	843313.0013
Eugene M. O'Neill Houses	3429			WARD	28-R-198	Building	Medium	843313.0014
Eugene M. O'Neill Houses	3431			WARD	28-L-379	Building	Medium	843313.0015
	3441			WARD	28-L-324	Building	Medium	843417.0004
	3443	3445		WARD	28-L-322	Building	Medium	843417.0003
	3447			WARD	28-L-320	Building	Medium	843374.0005
	3449			WARD	28-L-319	Building	Medium	843374.0004
	3451			WARD	28-L-318	Building	Medium	843374.0003

Historic Name	Addr# Low	Addr# High	Street Prefix	Street Name	Lot-and-Block	Resource Type	Integrity	CRGIS Inventory ID#
	3453			WARD	28-L-317	Building	Medium	843374.0002
	3457			WARD	28-L-316-A	Building	Medium	843379.0003
	3459			WARD	28-L-316	Building	Medium	843379.0002
	3459			WARD	28-L-316	Building	Medium	843694.0001
	3229-1/2			WARD	29-C-230	Building	Medium	843356.0002
Wilmot Place	4			WELSFORD	28-R-216	Building	Medium	843308.0002
Wilmot Place	6			WELSFORD	28-R-217	Building	Low	843308.0003
Wilmot Place	8			WELSFORD	28-R-218	Building	Medium	843308.0004
Wilmot Place	10			WELSFORD	28-R-219	Building	Medium	843308.0005
Wilmot Place	12			WELSFORD	28-R-219-A	Building	Low	843308.0006
Wilmot Place	14			WELSFORD	28-R-220	Building	Medium	843308.0007
Wilmot Place	15			WELSFORD	28-R-238	Building	High	843308.0025
Wilmot Place	16			WELSFORD	28-R-221	Building	Low	843308.0008
Wilmot Place	17			WELSFORD	28-R-237	Building	Medium	843308.0024
Wilmot Place	18			WELSFORD	28-R-222	Building	Medium	843308.0009
Wilmot Place	19			WELSFORD	28-R-236	Building	Low	843308.0023
Wilmot Place	20			WELSFORD	28-R-222-A	Building	Medium	843308.0010
Wilmot Place	21			WELSFORD	28-R-235	Building	Medium	843308.0022
Wilmot Place	22			WELSFORD	28-R-223	Building	High	843308.0011
Wilmot Place	23			WELSFORD	28-R-234	Building	Medium	843308.0021
Wilmot Place	24			WELSFORD	28-R-224	Building	Low	843308.0012
Wilmot Place	25			WELSFORD	28-R-233	Building	Medium	843308.0020
Wilmot Place	26			WELSFORD	28-R-225	Building	Low	843308.0013
Wilmot Place	27			WELSFORD	28-R-232-A	Building	High	843308.0019
Wilmot Place	28			WELSFORD	28-R-226	Building	Medium	843308.0014
Wilmot Place	29			WELSFORD	28-R-232	Building	High	843308.0018
Wilmot Place	30			WELSFORD	28-R-227	Building	Medium	843308.0015
Wilmot Place	31			WELSFORD	28-R-230	Building	Medium	843308.0017
Wilmot Place	32			WELSFORD	28-R-228	Building	Medium	843308.0016
Wilmot Place	33			WELSFORD	28-L-375	Building	Low	843308.0037
Wilmot Place	34			WELSFORD	28-L-376	Building	High	843308.0038
Wilmot Place	35			WELSFORD	28-L-374	Building	Low	843308.0036
Wilmot Place	36			WELSFORD	28-L-377	Building	Medium	843308.0039
Wilmot Place	37			WELSFORD	28-L-373	Building	Medium	843308.0035
Schenley Substation	4517			WINTHROP	27-M-224	Building	Medium	843485.0001

Historic Name	Addr# Low	Addr# High	Street Prefix	Street Name	Lot-and-Block	Resource Type	Integrity	CRGIS Inventory ID#
	4527			WINTHROP	52-J-161	Building	Low	843759.0001
	4606			WINTHROP	52-J-331	Building	Medium	843419.0004
	4608			WINTHROP	52-J-331	Building	Medium	843419.0005
	4609			WINTHROP	52-J-170	Building	Low	843761.0001
	4610			WINTHROP	52-J-329	Building	Medium	843419.0002
	4612			WINTHROP	52-J-329	Building	Medium	843419.0003
	4626			WINTHROP	52-J-300	Building	Medium	843422.0002
	4628			WINTHROP	52-J-300	Building	Medium	843422.0003
	4630			WINTHROP	52-J-298	Building	Medium	843780.0001
	4631			WINTHROP	52-J-199	Building	Medium	843771.0001
	4633			WINTHROP	52-J-200-A	Building	Medium	843423.0003
	4634			WINTHROP	52-J-296	Site	n/a	n/a
	4635			WINTHROP	52-J-201	Building	Medium	843423.0004
	4638			WINTHROP	52-J-294	Building	Low	843779.0001
	4631-1/2			WINTHROP	52-J-200	Building	High	843423.0002
				WINTHROP	52-J-299	Building	High	843781.0001
	247			YORK	28-G-119	Building	Low	843561.0001
	303			YORK	28-G-181-A	Building	Medium	843394.0002
	304			YORK	28-G-125	Building	Low	843567.0001
	306			YORK	28-G-180	Building	Medium	843607.0001
	308			YORK	28-G-176-A	Building	Low	843605.0001
	318			YORK	28-G-132	Building	Medium	843573.0001
	320			YORK	28-G-170	Building	Medium	843597.0001
	47			ZULEMA	28-L-361	Building	Low	843702.0001
	48			ZULEMA	28-L-360	Building	Low	843701.0001
The Hardie Apartments	513			ZULEMA	28-L-368	Building	Medium	843704.0001
	515			ZULEMA	28-L-368	Building	Medium	843425.0002
	517			ZULEMA	28-L-368	Building	Medium	843425.0003
	525			ZULEMA	28-L-362	Building	Medium	843703.0001

VACANT RESOURCES

Historic Name	Addr# Low	Addr# High	Street Prefix	Street Name	Lot-and-Block	Resource Type	Integrity	CRGIS Inventory ID#
	2137			5TH	11-F-164	n/a	n/a	n/a
	2209			5TH	11-G-54	n/a	n/a	n/a

Historic Name	Addr# Low	Addr# High	Street Prefix	Street Name	Lot-and-Block	Resource Type	Integrity	CRGIS Inventory ID#
C.L. Magee Houses	2323			5TH	11-L-45	n/a	n/a	843310.0003
	2443			5TH	11-M-119	n/a	n/a	n/a
	2445			5TH	11-M-120	n/a	n/a	n/a
	2461			5TH	11-M-126	n/a	n/a	n/a
	2463			5TH	11-M-127	n/a	n/a	n/a
	3200			5TH	28-J-155	n/a	n/a	n/a
	3216			5TH	28-J-152	n/a	n/a	n/a
	3342			5TH	28-E-19	n/a	n/a	n/a
	3356			5TH	28-E-26	n/a	n/a	n/a
	3358			5TH	28-E-28	n/a	n/a	n/a
	3360			5TH	28-E-29	n/a	n/a	n/a
	3362			5TH	28-E-30	n/a	n/a	n/a
C.L. Magee Houses				5TH	11-L-49	n/a	n/a	843310.0007
C.L. Magee Houses				5TH	11-L-50	n/a	n/a	843310.0008
C.L. Magee Houses				5TH	11-L-51	n/a	n/a	843310.0009
C.L. Magee Houses				5TH	11-L-52	n/a	n/a	843310.0010
C.L. Magee Houses				5TH	11-L-53	n/a	n/a	843310.0011
	3			BEELEN	11-G-159	n/a	n/a	n/a
	50			BEELEN	11-M-102	n/a	n/a	n/a
C.L. Magee Houses				BEELEN	11-L-60	n/a	n/a	843310.0016
Wilmot Place	3503			BLVD OF THE ALLIES	28-R-249	n/a	n/a	843308.0027
Wilmot Place	3511			BLVD OF THE ALLIES	28-R-253	n/a	n/a	843308.0031
Wilmot Place	3513			BLVD OF THE ALLIES	28-R-254	n/a	n/a	843308.0032

Historic Name	Addr# Low	Addr# High	Street Prefix	Street Name	Lot-and-Block	Resource Type	Integrity	CRGIS Inventory ID#
	110			BURROWS	11-H-400	n/a	n/a	n/a
	112			BURROWS	11-H-402	n/a	n/a	n/a
	114			BURROWS	11-H-404	n/a	n/a	n/a
	116			BURROWS	11-H-406	n/a	n/a	n/a
	118			BURROWS	11-H-408	n/a	n/a	n/a
	120			BURROWS	11-H-410	n/a	n/a	n/a
	122			BURROWS	11-H-412	n/a	n/a	n/a
	124			BURROWS	11-H-414	n/a	n/a	n/a
	126			BURROWS	11-H-416	n/a	n/a	n/a
	128			BURROWS	11-H-418	n/a	n/a	n/a
	132			BURROWS	11-H-422	n/a	n/a	n/a
	134			BURROWS	11-H-424	n/a	n/a	n/a
	136			BURROWS	11-H-426	n/a	n/a	n/a
	138			BURROWS	11-H-428	n/a	n/a	n/a
				BURROWS	11-H-420	n/a	n/a	n/a
	112			CHESTERFIELD	28-F-1	n/a	n/a	n/a
	114			CHESTERFIELD	28-E-31	n/a	n/a	n/a
	116			CHESTERFIELD	28-E-32	n/a	n/a	n/a
	118			CHESTERFIELD	28-E-33	n/a	n/a	n/a
	124			CHESTERFIELD	28-E-36	n/a	n/a	n/a

Historic Name	Addr# Low	Addr# High	Street Prefix	Street Name	Lot-and-Block	Resource Type	Integrity	CRGIS Inventory ID#
	126			CHESTERFIELD	28-E-37	n/a	n/a	n/a
	3736	3738		DAWSON	28-H-105	n/a	n/a	n/a
	2007			DERAUD	11-F-186	n/a	n/a	n/a
	2009			DERAUD	11-F-185	n/a	n/a	n/a
	2013			DERAUD	11-F-181	n/a	n/a	n/a
	2015			DERAUD	11-F-183	n/a	n/a	n/a
	2033			DERAUD	11-F-175	n/a	n/a	n/a
	2037			DERAUD	11-F-173	n/a	n/a	n/a
	3126			FORBES	28-J-195	n/a	n/a	n/a
	3447			FORBES	28-F-168	n/a	n/a	n/a
Rook & Chance Plan	3320			JULIET	28-R-142	n/a	n/a	843309.0007
C.L. Magee Houses				KIRKPATRICK	11-L-63	n/a	n/a	843310.0019
	344			LAWN	28-N-180	n/a	n/a	n/a
Moultrie Street Houses	121			MOULTRIE	11-G-25	n/a	n/a	843315.0016
Moultrie Street Houses				MOULTRIE	11-G-41	n/a	n/a	843315.0026
Moultrie Street Houses				MOULTRIE	11-G-43	n/a	n/a	843315.0027
Moultrie Street Houses				MOULTRIE	11-G-43-1	n/a	n/a	843315.0028
				ROBINSON	28-E-140	n/a	n/a	843312.0021
Rook & Chance Plan	2			VIRGILA	28-R-158	n/a	n/a	843309.0022

POST-1975 RESOURCES

Historic Name	Addr# Low	Addr# High	Street Prefix	Street Name	Lot-and-Block	Resource Type	Integrity	CRGIS Inventory ID#
	2015			5TH	11-F-118	Building	n/a	n/a
	3512			5TH	28-B-78	Building	n/a	n/a
	3518			5TH	28-B-81	Building	n/a	n/a

Historic Name	Addr# Low	Addr# High	Street Prefix	Street Name	Lot-and-Block	Resource Type	Integrity	CRGIS Inventory ID#
CMU Software Engineering Institute	4500			5TH	27-M-207	Building	n/a	n/a
Rand Building	4570			5TH	52-J-152	Building	n/a	n/a
	238			ATWOOD	28-G-191	Building	n/a	n/a
	352			ATWOOD	28-G-155	Building	n/a	n/a
	359			ATWOOD	28-G-250	Building	n/a	n/a
	3624			BATES	28-L-258	Building	n/a	n/a
Kentucky Fried Chicken	2843			BLVD OF THE ALLIES	28-J-197	Building	n/a	n/a
	2844			BLVD OF THE ALLIES	28-N-4	Building	n/a	n/a
Forbes Quadrangle; Wesley Posvar Hall	230		S	BOUQUET	28-C-260	Building	n/a	n/a
	300		S	CRAIG	52-N-8	Building	n/a	n/a
	4631			FILMORE	52-J-307	Building	n/a	n/a
	4633			FILMORE	52-J-306	Building	n/a	n/a
University of Pittsburgh Jerome Cochran Public Safety Building	3412			FORBES	28-F-197	Building	n/a	n/a
	3420	3422		FORBES	28-F-206	Building	n/a	n/a
	3423			FORBES	28-F-185	Building	n/a	n/a
	3454			FORBES	28-F-219	Building	n/a	n/a
	3455			FORBES	28-F-166	Building	n/a	n/a
	3500			FORBES	28-F-322	Building	n/a	n/a
	3501			FORBES	28-F-159	Building	n/a	n/a
Barco Law Building	3900			FORBES	28-C-143	Building	n/a	n/a
	3315			HAMLET	28-J-226-1	Building	n/a	n/a
	413			MCKEE	28-L-311-A	Building	n/a	n/a
	313			MEYRAN	28-G-130	Building	n/a	n/a
	315			MEYRAN	28-G-131	Building	n/a	n/a
Moultrie Street Houses				MOULTRIE	11-G-44	Building	n/a	843315.0029
	353			YORK	28-G-192	Building	n/a	n/a
	521			ZULEMA	28-L-354	Building	n/a	n/a